

180 SATURDAY/Sábado

To BURIEN →

SE Auburn	Auburn Station	Kent Station	Sea-Tac Internat'l Airport	Burien Transit Ctr	Burien
Auburn Bay 1	Bay 1	Bay 9	Airport	Transit Bay 1	Bay 1
A St SE & 41st St SE	Transit Rdwy & A St SW	Railroad Ave N & Pioneer St	International Blvd & S 176th St	Transit Rdwy & SW 148th St	—
ROUTE 180					
—	3:03	3:24	3:42	—	—
—	3:33	3:54	4:12	—	—
—	5:21	5:44	6:03‡	6:16‡	—
5:33	5:51	6:14	6:33‡	6:46‡	—
6:03	6:21	6:44	7:03‡	7:16‡	—
6:33	6:51	7:14	7:33‡	7:46‡	—
7:03	7:21	7:44	8:03‡	8:16‡	—
7:33	7:51	8:14	8:36‡	8:50‡	—
7:58	8:17	8:44	9:06‡	9:20‡	—
8:27	8:46	9:14	9:36‡	9:50‡	—
8:56	9:15	9:43	10:05‡	10:20‡	—
9:26	9:46	10:14	10:38‡	10:53‡	—
9:55	10:15	10:44	11:08‡	11:23‡	—
10:25	10:45	11:14	11:38‡	11:53‡	—
10:55	11:15	11:44	12:08‡	12:23‡	—
11:25	11:45	12:14	12:38‡	12:53‡	—
11:55	12:15	12:44	1:08‡	1:23‡	—
12:25	12:45	1:14	1:38‡	1:53‡	—
12:55	1:15	1:44	2:08‡	2:23‡	—
1:25	1:45	2:14	2:38‡	2:53‡	—
1:55	2:15	2:44	3:08‡	3:23‡	—
2:25	2:45	3:14	3:38‡	3:53‡	—
2:55	3:15	3:44	4:08‡	4:23‡	—
3:25	3:45	4:14	4:38‡	4:53‡	—
3:55	4:15	4:44	5:08‡	5:23‡	—
4:24	4:44	5:13	5:37‡	5:52‡	—
4:55	5:15	5:44	6:08‡	6:22‡	—
5:25	5:45	6:14	6:35‡	6:49‡	—
5:58	6:16	6:44	7:05‡	7:19‡	—
6:34	6:51	7:14	7:34‡	7:48‡	—
7:03	7:20	7:41	8:01‡	8:15‡	—
7:33	7:50	8:11	8:31‡	8:45‡	—
8:03	8:20	8:41	9:01	9:15	—
8:33	8:50	9:11	9:31	9:45	—
9:03	9:20	9:41	10:01	10:15	—
9:33	9:50	10:11	10:29	10:43	—
10:03	10:20	10:41	10:59	11:13	—
10:33	10:50	11:11	11:29	11:43	—
11:33	11:50	12:11	12:29	12:43	—

To SEATTLE →

Kent Station	Downtown Seattle	Burien	Sea-Tac Internat'l Airport	Burien	SE Auburn
Bay 8	TUNNEL Street Station	Transit Ctr	Airport	Transit Ctr	Bay 2
Railroad Ave N & Pioneer St	University Street Station	—	—	—	—
ROUTE 150					
—	—	—	—	—	—
—	—	—	—	—	—
5:52	6:37	6:22	7:07	6:46‡	—
6:22	7:07	6:52	7:37	7:16‡	—
7:22	8:08	7:22	8:08	7:46‡	—
7:52	8:40	7:52	8:40	8:16‡	—
8:22	9:12	8:22	9:12	8:50‡	—
8:52	9:43	8:52	9:43	9:20‡	—
9:22	10:14	9:22	10:14	9:50‡	—
9:52	10:45	9:52	10:45	10:20‡	—
10:22	11:16	10:22	11:16	10:53‡	—
10:52	11:47	10:52	11:47	11:23‡	—
11:22	12:18	11:22	12:18	11:53‡	—
11:50	12:46	11:50	12:46	12:23‡	—
12:22	1:18	12:22	1:18	12:53‡	—
12:52	1:48	12:52	1:48	1:23‡	—
1:22	2:18	1:22	2:18	1:53‡	—
1:52	2:48	1:52	2:48	2:23‡	—
2:22	3:17	2:22	3:17	2:53‡	—
2:51	3:46	2:51	3:46	3:23‡	—
3:22	4:17	3:22	4:17	3:53‡	—
3:52	4:48	3:52	4:48	4:23‡	—
4:22	5:17	4:22	5:17	4:53‡	—
4:52	5:47	4:52	5:47	5:23‡	—
5:22	6:15	5:22	6:15	5:52‡	—
5:52	6:45	5:52	6:45	6:22‡	—
6:22	7:14	6:22	7:14	6:49‡	—
6:52	7:40	6:52	7:40	7:19‡	—
7:22	8:08	7:22	8:08	7:48‡	—
7:52	8:38	7:52	8:38	8:15‡	—
8:22	9:08	8:22	9:08	8:45‡	—
8:52	9:38	8:52	9:38	9:15	—
9:22	10:08	9:22	10:08	9:45	—
9:52	10:38	9:52	10:38	10:15	—
10:22	11:08	10:22	11:08	10:43	—
—	—	—	—	—	—
11:22	12:08	11:22	12:08	—	—
12:22	1:08C	12:22	1:08C	—	—

To KENT →

TUNNEL	Kent Station	Burien	Sea-Tac Internat'l Airport	Burien	SE Auburn
Seattle	Bay 4	Transit Ctr	Airport	Transit Ctr	Bay 2
University St Station	Railroad Ave N & Pioneer St	—	—	—	—
ROUTE 150					
—	—	—	—	—	—
—	—	—	—	—	—
6:18	7:03‡	6:18	7:03‡	6:46‡	—
6:46	7:33‡	6:46	7:33‡	7:16‡	—
7:16	8:03‡	7:16	8:03‡	7:46‡	—
7:46	8:33‡	7:46	8:33‡	8:16‡	—
8:16	9:03‡	8:16	9:03‡	8:50‡	—
8:45	9:33‡	8:45	9:33‡	9:20‡	—
9:15	10:03‡	9:15	10:03‡	9:50‡	—
9:43	10:33‡	9:43	10:33‡	10:20‡	—
10:13	11:03‡	10:13	11:03‡	10:53‡	—
10:43	11:33‡	10:43	11:33‡	11:23‡	—
11:13	12:03‡	11:13	12:03‡	11:53‡	—
11:43	12:33‡	11:43	12:33‡	12:23‡	—
12:12	1:03‡	12:12	1:03‡	12:53‡	—
12:42	1:33‡	12:42	1:33‡	1:23‡	—
1:12	2:03‡	1:12	2:03‡	1:53‡	—
1:42	2:33‡	1:42	2:33‡	2:23‡	—
2:12	3:03‡	2:12	3:03‡	2:53‡	—
2:42	3:33‡	2:42	3:33‡	3:23‡	—
3:11	4:03‡	3:11	4:03‡	3:53‡	—
3:41	4:33‡	3:41	4:33‡	4:23‡	—
4:11	5:03‡	4:11	5:03‡	4:53‡	—
4:44	5:33‡	4:44	5:33‡	5:23‡	—
5:14	6:03‡	5:14	6:03‡	5:52‡	—
5:44	6:33‡	5:44	6:33‡	6:22‡	—
6:15	7:03‡	6:15	7:03‡	6:49‡	—
6:47	7:33‡	6:47	7:33‡	7:19‡	—
7:18	8:03‡	7:18	8:03‡	7:48‡	—
7:48	8:33‡	7:48	8:33‡	8:15‡	—
8:18	9:03‡	8:18	9:03‡	8:45‡	—
8:50	9:33‡	8:50	9:33‡	9:15	—
9:20	10:03‡	9:20	10:03‡	9:45	—
9:50	10:33‡	9:50	10:33‡	10:15	—
10:50	11:33‡	10:50	11:33‡	10:43	—
11:20	12:03‡	11:20	12:03‡	—	—
12:27	1:10B‡	12:27	1:10B‡	—	—
—	2:09B‡	—	2:09B‡	—	—

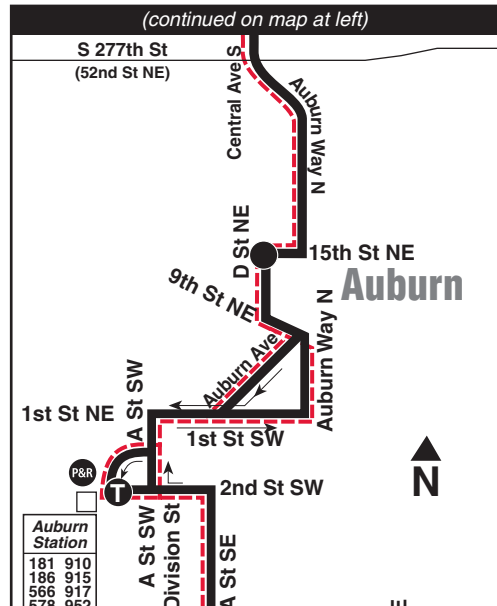
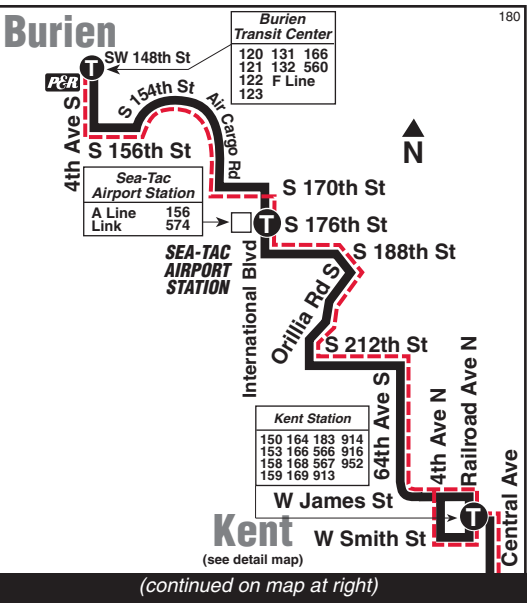
To SE AUBURN →

Burien	Sea-Tac Internat'l Airport	Kent Station	Auburn Station	SE Auburn
Transit Ctr	Airport	Bay 4	Bay 2	Bay 2
Transit Rdwy & SW 148th St	International Blvd & S 176th St	Railroad Ave N & Pioneer St	Transit Rdwy & A St SW	A St SE & 41st St SE
ROUTE 180				
5:09	5:19	5:44	6:06	6:21
5:39	5:49	6:14	6:36	6:51
6:09	6:19	6:44	7:06	7:23
6:39	6:49	7:14	7:38	7:55
7:08	7:18	7:44	8:08	8:25
7:38	7:48	8:14	8:38	8:55
8:08	8:18	8:44	9:08	9:26
8:38	8:48	9:14	9:41	9:59
9:11	9:21	9:47	10:14	10:32
9:38	9:48	10:14	10:41	10:59
10:08	10:18	10:44	11:11	11:29
10:36	10:46	11:14	11:41	11:59
11:06	11:16	11:44	12:11	12:29
11:36	11:46	12:14	12:41	12:59
12:10	12:20	12:48	1:15	1:33
12:39	12:49	1:17	1:44	2:02
1:09	1:19	1:47	2:14	2:32
1:39	1:49	2:17	2:44	3:02
2:06	2:16	2:44	3:11	3:29
2:36	2:46	3:14	3:41	3:59
3:06	3:16	3:44	4:11	4:29
3:36	3:46	4:14	4:41	4:59
4:06	4:16	4:44	5:11	5:29
4:36	4:46	5:14	5:41	5:59
5:06	5:16	5:44	6:11	6:29
5:36	5:46	6:13	6:39	6:57
6:09	6:19	6:46	7:11	7:28
6:40	6:50	7:14	7:38	7:55
7:10	7:20	7:43	8:07	8:24
7:40	7:50	8:13	8:37	8:54
8:13	8:23	8:46	9:09	9:25
8:43	8:53	9:16	9:38	9:54
9:14	9:24	9:46	10:08	10:24
9:43	9:53	10:15	10:37	10:53
10:13	10:23	10:45	11:07	11:23
11:13	11:23	11:45	12:07	12:23
12:13	12:23	12:45	1:07	1:23
—	—	1:20	1:42	1:58
—	—	2:15	2:37	2:53

180 SUNDAY/Domingo

To BURIEN →

SE Auburn	Auburn Station	Kent Station	Sea-Tac Internat'l Airport	Burien Transit Ctr	Burien
Auburn Bay 1	Bay 1	Bay 9	Airport	Transit Bay 1	Bay 1
A St SE & 41st St SE	Transit Rdwy & A St SW	Railroad Ave N & Pioneer St	International Blvd & S 176th St	Transit Rdwy & SW 148th St	—
ROUTE 180					
—	3:02	3:23	3:41	—	—
—	3:32	3:53	4:11	—	—
5:31	5:48	6:14	6:33‡	6:46‡	—
6:31	6:48	7:14	7:33‡	7:46‡	—
7:01	7:18	7:44	8:03‡	8:16‡	—
7:31	7:48	8:14	8:33‡	8:47‡	—
8:01	8:18	8:44	9:06‡	9:20‡	—
8:26	8:44	9:14	9:36‡	9:50‡	—
8:55	9:14	9:44	10:06‡	10:21‡	—
9:25	9:44	10:14	10:37‡	10:52‡	—
9:54	10:14	10:44	11:07‡	11:22‡	—
10:24	10:44	11:14	11:37‡	11:52‡	—



180 WEEKDAY/Entre semana

To BURIEN →						To SEATTLE →	
Southeast Auburn	Auburn Station Bay 1	North Auburn	Kent Station Bay 9	Sea-Tac Interpn't Airport	Burien Transit Ctr Bay 1	Kent Station Bay 8	Downtown Seattle TUNNEL
A St SE & 41st St SE	Transit Rdwy & A St SW	15th St NE & D St NE	Railroad Ave N & Pioneer St	International Blvd & S 176th St	Transit Rdwy & SW 148th St	Railroad Ave N & Pioneer St	University Street Station
ROUTE 180							
—	3:01	3:09	3:23	3:43	—	—	—
—	3:31	3:39	3:53	4:13	5:00†	—	—
—	—	4:15	4:26	4:46†	—	4:45	5:39†
4:31	4:48	4:54	5:08	5:30†	5:44†	5:12	6:06†
4:54	5:11GS	5:26	5:41	6:06†	6:20†	5:46	6:40†
5:20	5:37GS	5:52	6:07	6:32†	6:46†	6:10	7:05†
5:42	6:00G	6:08	6:26	6:53†	7:07†	6:34	7:34†
6:01	6:15	6:23	6:41	7:09†	7:23†	6:46	7:47†
6:01	6:20GS	6:39	6:57	7:25†	7:39†	7:10	8:13†
6:21	6:40GS	6:54	7:12	7:40†	7:54†	7:22	8:26†
6:41	7:00G	7:09	7:27	7:55†	8:09†	7:34	8:35†
—	7:15	7:24	7:42	8:10†	8:24†	7:46	8:50†
7:00	7:20GS	7:39	7:57	8:25†	8:39†	8:01	9:02†
7:20	7:40GS	7:54	8:12	8:40†	8:54†	8:18	9:19†
—	8:00	8:09	8:27	8:55†	9:09†	8:31	9:32†
7:50	8:10GS	8:24	8:42	9:10†	9:24†	8:46	9:47†
8:08	8:28	8:37	8:55	9:23†	9:37†	9:03	10:04†
8:38	8:58	9:07	9:25	9:53†	10:07†	9:30	10:31†
9:08	9:28	9:37	9:55	10:22†	11:04†	10:03	11:04†
9:35	9:55	10:04	10:23	10:51†	11:06†	10:32	11:33†
10:05	10:25	10:36	10:55	11:23†	11:38†	11:02	12:03†
10:35	10:55G	11:06	11:25	11:53†	12:08†	11:32	12:35†
11:05	11:25	11:36	11:55	12:23†	12:39†	12:02	12:39†
11:34	11:54	12:05	12:25	12:53†	1:09†	12:32	1:35†
12:04	12:24	12:35	12:55	1:23†	1:39†	1:04	2:07†
12:34	12:54	1:05	1:25	1:53†	2:09†	1:31	2:35†
1:04	1:24	1:35	1:55	2:23†	2:39†	2:01	3:06†
1:33	1:53	2:04	2:24	2:53†	3:11†	2:31	3:36†
2:04	2:24	2:35	2:55	3:24†	3:42†	3:01	4:08†
2:34	2:54	3:05	3:25	3:54†	4:12†	3:31	4:39†
3:04	3:24	3:35	3:55	4:24†	4:42†	4:01	5:09†
3:35	3:55	4:06	4:26	4:55†	5:13†	4:31	5:39†
4:05	4:25G	4:36	4:56	5:25†	5:43†	5:01	6:09†
4:35	4:55G	5:06	5:26	5:55†	6:11†	5:33	6:34†
5:07	5:27	5:38	5:56	6:23†	6:39†	6:01	6:59†
5:42	6:00	6:11	6:29	6:55†	7:11†	6:46	7:43†
6:19	6:36	6:47	7:05	7:29†	7:44†	7:16	8:12†
6:48	7:05	7:14	7:30	7:54†	8:09†	7:46	8:42†
7:18	7:35	7:44	8:00	8:23†	8:37†	8:16	9:12†
7:50	8:07	8:15	8:30	8:53†	9:07†	8:46	9:38†
8:20	8:37	8:45	9:00	9:23†	9:37†	9:16	10:07†
8:50	9:07	9:15	9:30	9:53†	10:07†	9:46	10:37†
9:20	9:37	9:45	10:00	10:21†	10:35†	10:16	11:07†
9:50	10:07	10:15	10:29	10:50†	11:04†	11:16	12:07†
10:50	11:07	11:15	11:29	11:49†	12:03	12:11	1:02C†
11:55	12:12	12:20	12:34	12:54	1:08	—	—

AM – Lighter Type PM – Darker Type

Snow/Emergency Service Servicio de emergencia/nieve

During most snow conditions this route will operate via the snow routing shown in this timetable. In the rare event that Metro declares an emergency, this route will continue to operate as a designated Emergency Snow Network route. During such an event, it is expected to operate with the same route number and follow the same snow routing as shown in this timetable. Visit kingcounty.gov/metro/snow and sign up for Transit Alerts to stay informed during adverse conditions.

Timetable Symbols

- B - Continues as Route 180 to Auburn. See times at right.
 - C - Tunnel closed. Route 150 arrives 4th Ave & Pike St at this time.
 - D - Tunnel closed. Route 150 leaves 2nd Ave & Pike St at this time.
 - G - Connects with Sounder Train Station for Seattle at 5:21 a.m., 5:46 a.m., 6:11 a.m., 6:31 a.m., 7:31 a.m., 7:51 a.m., 8:21 a.m., 11:01 a.m. and 4:55 p.m., and 5:25 p.m.
 - R - Connects with Sounder train from Seattle.
 - S - Arrives at this time. Leaves 5 - 10 minutes later.
 - W - Leaves at this time. Arrives 5-10 minutes earlier.
- Símbolo del programa**
- ‡ - Estimated time. *Tiempo estimado*

180 WEEKDAY/Entre semana

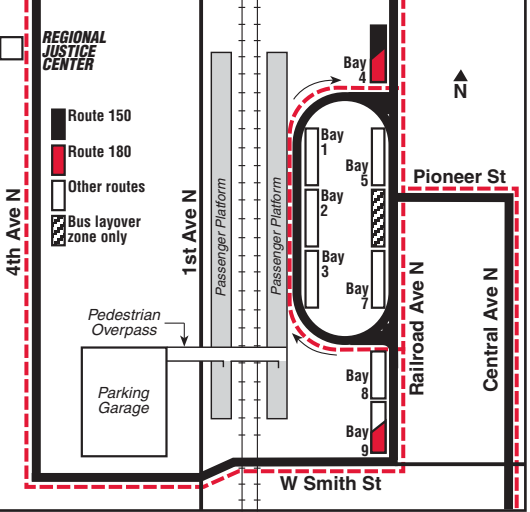
To KENT →		To SE AUBURN →					
Downtown Seattle	Kent Station Bay 4	Burien Transit Ctr Bay 6	Sea-Tac Interpn't Airport	Kent Station Bay 4	North Auburn	Auburn Station Bay 2	Southeast Auburn
TUNNEL	Railroad Ave N & Pioneer St	Transit Rdwy & SW 148th St	International Blvd & S 176th St	Railroad Ave N & Pioneer St	15th St NE & D St NE	Transit Rdwy & A St SW	A St SE & 41st St SE
University St Station Bay C	Railroad Ave N & Pioneer St	SW 148th St	S 176th St	Pioneer St	D St NE	A St SW	41st St SE
ROUTE 150							
—	—	—	—	—	—	—	—
—	—	5:06	5:19	5:42	5:58	6:04	6:23
5:19	6:11†	5:31	5:44	6:07	6:23	6:29	6:48
—	—	6:01	6:14	6:37	6:53	6:59	7:19
6:04	6:58†	6:31	6:44	7:07	7:24	7:30	7:50
6:34	7:28†	7:01	7:14	7:37	7:54	8:00	8:20
7:04	8:01†	7:31	7:44	8:08	8:25	8:31	8:51
7:33	8:30†	8:01	8:14	8:38	8:55	9:01	9:22
8:04	8:58†	8:32	8:45	9:09	9:26	9:33	9:54
8:32	9:28†	9:01	9:15	9:38	9:55	10:02	10:23
9:04	10:01†	9:31	9:45	10:08	10:25	10:32	10:53
9:34	10:30†	10:01	10:15	10:38	10:56	11:03	11:24
10:04	11:00†	10:30	10:44	11:07	11:25	11:32	11:53
10:34	11:32†	11:00	11:14	11:37	11:55	12:02	12:24
11:03	12:01†	11:28	11:43	12:06	12:25	12:32	12:54
11:33	12:31†	11:57	12:12	12:35	12:54	1:01	1:23
12:01	12:59†	12:27	12:42	1:05	1:24	1:31	1:53
12:30	1:30†	12:57	1:12	1:35	1:54	2:02	2:24
12:57	1:58†	1:24	1:39	2:03	2:23	2:31	2:54
1:24	2:24†	1:56	2:11	2:37	2:58	3:07	3:30
1:52	2:52†	2:21	2:36	3:02	3:23	3:32	3:55
2:07	3:08†	2:35	2:51	3:17	3:38	3:47	4:10
2:24	3:27†	2:51	3:07	3:33	3:54	4:11R	4:34
2:39	3:42†	3:07	3:23	3:49	4:10	4:18	—
2:54	3:58†	3:22	3:38	4:04	4:25	4:33	4:56
3:09	4:16†	3:35	3:51	4:19	4:40	4:48	5:11
3:24	4:33†	3:49	4:05	4:33	4:54	5:08R	5:31
3:39	4:48†	4:04	4:20	4:48	5:09	5:17	—
3:54	5:03†	4:19	4:35	5:03	5:24	5:31	5:53
4:09	5:18†	4:36	4:52	5:20	5:39	5:53R	6:15
4:24	5:33†	4:50	5:06	5:33	5:52	6:00	—
4:39	5:47†	5:05	5:21	5:48	6:07	6:18R	6:40
4:54	6:00†	5:21	5:36	6:03	6:20	6:27	7:04
5:09	6:11†	5:36	5:51	6:18	6:35	6:42	—
5:24	6:25†	5:52	6:07	6:33	6:50	7:03R	7:24
5:39	6:38†	6:17	6:32	6:55	7:12	7:18	7:39
5:59	6:58†	6:40	6:55	7:17	7:34	7:40	8:01
6:39	7:33†	7:11	7:26	7:48	8:05	8:11	8:32
7:19	8:12†	7:41	7:56	8:18	8:33	8:39	9:00
7:42	8:34†	8:11	8:26	8:47	9:02	9:08	9:29
8:12	9:04†	8:41	8:56	9:17	9:32	9:38	9:59
8:44	9:34†	9:11	9:26	9:47	10:02	10:08	10:29
9:14	10:04†	9:41	9:56	10:17	10:32	10:38	10:59
9:44	10:34†	10:11	10:26	10:47	11:02	11:08	11:29
10:44	11:31†	11:11	11:26	11:47	12:02	12:08	12:29
11:44	12:31†	12:12	12:27	12:48	1:03	1:09	1:30
12:34	1:18B†	—	—	1:18	1:33	1:39	2:00
1:30D	2:16B†	—	—	2:16	2:31	2:40	—

AM – Lighter Type PM – Darker Type

Need more information or assistance?

- Visit Metro online at kingcounty.gov/metro
- Call Metro's Customer Information Office, 206-553-3000, Mon-Fri except for major/county holidays (2018: Nov 12, 22, 23, Dec. 25; 2019: Jan. 1, 21, Feb. 18).
 - 6 a.m. - 8 p.m. for trip planning assistance
 - 8 a.m. - 5 p.m. for ORCA assistance and customer comments

KENT STATION – Routes 150, 180



MAP LEGEND / LEYENDA DEL MAPA

- Makes all regular stops. *Hace todas las paradas regulares.*
- - - Snow route. *Ruta de nieve.*
- TIME POINT / PUNTO DE TIEMPO: Street intersection from which departure times are shown on the schedules. *Intersección de la calle desde donde se muestran los horarios de salida.*
- Ⓜ TIME POINT & TRANSFER POINT / TIEMPO Y PUNTO DE TRANSFERENCIA
- Ⓟ PARK & RIDE: Free parking area. *Zona de estacionamiento gratis.*
- Landmark *El punto de referencia.*