

204 WEEKDAY/Entre semana

To DOWNTOWN SEATTLE →

South Mercer Isl		Mercer Island Park & Ride		Downtown Seattle	
		TUNNEL			
Mercer Village Center	SE 40th St & Island Crest Way	N Mercer Way & 80th Ave SE (westbound)	University Street Station	9th Ave & Pine St	
ROUTE 204		ROUTE 550			
5:50J	6:03	6:08B	6:12	6:26	6:31
6:20J	6:33	6:38B	6:40	6:56	7:01
6:50J	7:03	7:09B	7:13	7:30	7:36
7:20J	7:34	7:40B	7:43	8:00	8:06
7:51J	8:05	8:11B	8:13	8:30	8:36
8:24J	8:38	8:44B	8:53	9:10	9:15
8:54	9:04	9:10B	9:17	9:34	9:39
9:54	10:03	10:09B	10:21	10:38	10:43
10:54	11:03	11:09B	11:21	11:38	11:43
11:54	12:03	12:09B	12:21	12:38	12:43
12:54	1:03	1:09B	1:20	1:37	1:42
1:54	2:03	2:09B	2:20	2:37	2:42
2:54	3:03	3:09B	3:22	3:39	3:46
3:54	4:03	4:10B	4:18	4:38	4:45
4:56	5:05	5:12B	5:14	5:34	5:41
5:29	5:38	5:45B	5:54	6:14	6:21
5:59	6:08	6:13B	6:24	6:43	6:48
6:29	6:38	6:43B	6:52	7:11	7:16

To MERCER ISLAND →

Downtown Seattle		North Mercer Island P&R		South Mercer Isl	
		TUNNEL			
9th Ave & Pine St	University St Station Bay D	80th Ave SE & N Mercer Way (eastbound)	SE 40th St & Island Crest Way	Mercer Village Center	
ROUTE 550		ROUTE 204			
5:56	6:00	6:15	6:23	6:28	6:37
6:25	6:29	6:45	6:53	6:58	7:07
6:51	6:55	7:11	7:23	7:29	7:39
7:23	7:27	7:47	7:56	8:02	8:12
7:53	7:57	8:17	8:26	8:32	8:42
8:57	9:01	9:20	9:26	9:31	9:41
10:00	10:04	10:23	10:27	10:32	10:42
10:47	10:51	11:09	11:27	11:32	11:42
11:47	11:51	12:09	12:27	12:32	12:42
12:47	12:51	1:09	1:27	1:32	1:42
2:01	2:05	2:23	2:27	2:32	2:42
2:55	2:59	3:18	3:23G	3:28G	3:42
3:55	3:59	4:20	4:25G	4:32G	4:46
4:25	4:29	4:50	4:57G	5:04G	5:18
4:52	4:56	5:17	5:25G	5:32G	5:46
5:27	5:31	5:52	6:00G	6:05G	6:18
6:34	6:38	6:56	7:03G	7:08G	7:21

AM – Lighter Type PM – Darker Type

AM – Lighter Type PM – Darker Type

Timetable Symbols

- B** - Route begins/ends northbound on 76th Ave SE & SE 24th St.
- G** - From Island Crest Way & SE 68th St, travels via Island Crest Way, SE 78th St and 84th Ave SE to South Mercer Island QFC shopping center.
- J** - Travels via 84th Ave SE and SE 78th St to Island Crest Way.

Símbolo del programa

‡ - Estimated time. *Tiempo estimado.*

Holiday Information/ Información sobre feriados

There is no service on these routes on weekends or the following holidays. *No hay servicio en estas rutas los fines de semana ni el siguiente feriados:*

Thanksgiving	Nov. 22
<i>Día de acción de gracias</i>	<i>el 22 de noviembre</i>
Christmas	Dec. 25
<i>Nochebuena</i>	<i>el 25 de diciembre</i>
New Year	Jan. 1, 2019
<i>Año nuevo</i>	<i>el 1 de enero de 2019</i>

This paper uses minimum 30% post-consumer fibers; acid and chlorine free. Inks: Environmentally sensitive vegetable-based.

Metro Customer Services

Metro has two customer service offices in downtown Seattle to serve you.

King Street Center 201 S Jackson St Monday-Friday 8:30 a.m. - 4:30 p.m.	Transit Tunnel Westlake Station Last four / first four business days each month 8:30 a.m. - 4:30 p.m.
---	--

Customer Service (general information, trip planning, comments and lost & found)
Seattle metro calling area 206-553-3000
Toll Free 1-800-542-7876
Hearing impaired WA Relay: 711
Metro website / Trip Planner

..... www.kingcounty.gov/metro
Next Bus? Text your stop # to 62550
Carpool/Vanpool 206-625-4500
Hearing Impaired WA Relay: 1-800-833-6388

Community Transit 1-800-562-1375
Pierce Transit 1-800-562-8109

RIDER ALERT

This symbol indicates a change in service. Watch for it in buses, at bus stops, and at timetable displays.

How to Pay

At all times, pay your fare when you board the bus. Pay with cash (exact fare; drivers do not carry change), ticket or with a convenient regional ORCA card. Show your activated Transit GO Ticket (mobile ticket) or valid transfer to the driver. Metro transfers are valid on Metro, only. See "How to pay" on Metro's website for more information.

Pague su pasaje al abordar el autobús. Pague en efectivo (cantidad exacta; los conductores no tienen cambio), con tarjeta regional ORCA o muestre su boleto. Muestre su Transit GO Ticket activado (boleto electrónico) o su boleto transferible al conductor. Las transferencias son válidas sólo en Metro. Para mayor información, vea "Cómo pagar" en la página web de Metro.

What To Pay

Adults (19 and older)	\$2.75
Youth (6-18 yrs)	\$1.50
ORCA LIFT Fare*	\$1.50
RRFP cardholders (registered seniors, Medicare, disabled)	\$1.00
Children (thru age 5)	Four may ride free with person paying adult fare

*Income Qualified

Cuánto pagar

Adultos (19 años y mayor)	\$2.75
Jóvenes (6-18 años)	\$1.50
Tarifa ORCA LIFT*	\$1.50
Titulares de tarjetas RRFP (personas mayores registradas, Medicare, discapacitados)	\$1.00
Niños (hasta los 5 años)	Pueden viajar hasta cuatro con una persona que pague la tarifa de adulto.

*Ingresos que reúnan los requisitos

At all times, the adult fare on routes 550 and 554 is \$2.75.

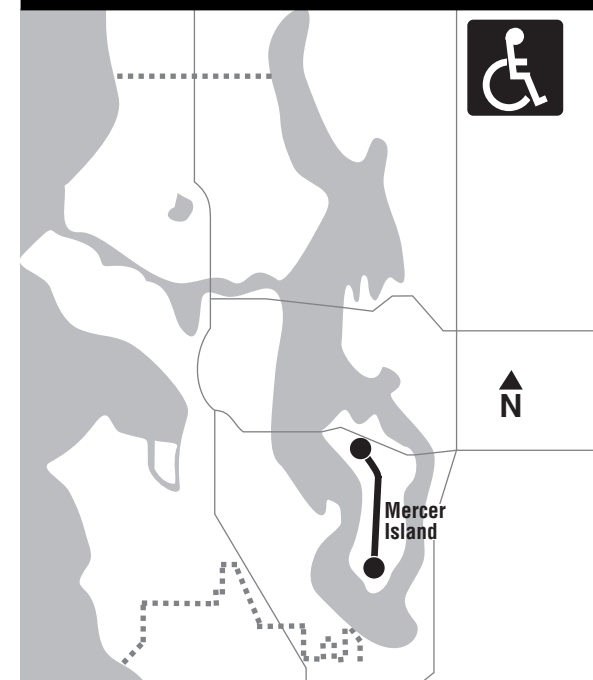
201, 204

(Includes partial service on Route 550)

Mercer Island

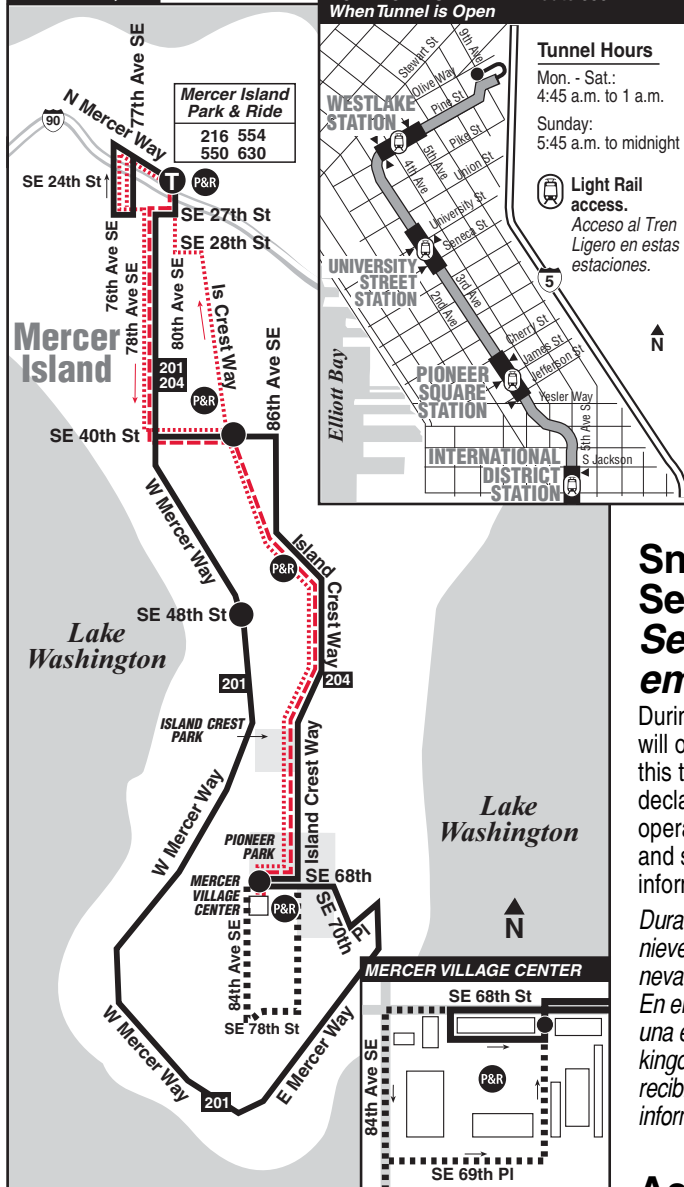
September 22, 2018 thru March 22, 2019

Del 22 de septiembre de 2018 al 22 de marzo de 2019

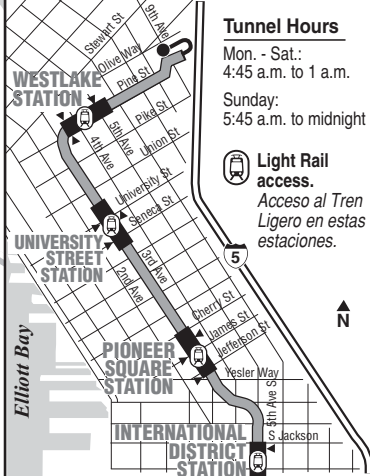


King County METRO

Routes 201, 204



DOWNTOWN SEATTLE – Route 550
When Tunnel is Open



Tunnel Hours
Mon. - Sat.:
4:45 a.m. to 1 a.m.
Sunday:
5:45 a.m. to midnight

MAP LEGEND / LEYENDA DEL MAPA

- Makes all regular stops. *Hace todas las paradas regulares.*
- Partial routing. See symbols G and J. *Enrutamiento parcial. Ver los símbolos G y J.*
- Tunnel routing. *Entrada a la estación de túnel. Serves all stations. Sirve a todas las estaciones.*
- Tunnel station entrance. *Entrada a la estación de túnel.*
- Route 201 snow route. *Ruta 201 de nieve.*
- Route 204 snow route. *Ruta 204 de nieve.*
- TIME POINT / PUNTO DE TIEMPO: Street intersection from which departure times are shown on the schedules. *Intersección de la calle desde donde se muestran los horarios de salida.*
- TIME POINT & TRANSFER POINT / TIEMPO Y PUNTO DE TRANSFERENCIA
- PARK & RIDE: Free parking area. *Zona de estacionamiento gratis.*
- Landmark *El punto de referencia.*

Snow/Emergency Service
Servicio de emergencia/nieve

During most snow conditions, these routes will operate via the snow routing shown in this timetable. In the rare event that Metro declares an emergency, they will not operate. Visit kingcounty.gov/metro/snow and sign up for Transit Alerts to stay informed during adverse conditions.

Durante la mayoría de las condiciones de nieve, estas rutas operarán por la rutas para nevadas que se muestran en este programa. En el caso poco frecuente que Metro declare una emergencia, no operarán. Visite kingcounty.gov/metro/snow y regístrese para recibir Alertas de tránsito y mantenerse informado durante las condiciones adversas.

Accessible Formats

People with disabilities who need this information in accessible formats may call 206-477-6066 (voice) or WA Relay: 711.

Interpreter
206-553-3000

Intérpretes	பொது அறிவுரை
Переводчик	பெயர்ச்செய்தல்
Перекладач	பெயர்ச்செய்தல்
Turjubaan	தொழில்
Thông Dịch Viên	தொழில்

201 WEEKDAY/Entre semana

To MERCER ISLAND P&R, DOWNTOWN SEATTLE →

South Mercer Island	Mercer Island Park & Ride	Downtown Seattle TUNNEL
Mercer Village Center	SE 48th St & W Mercer Way	University Street Station
ROUTE 201		ROUTE 550
7:00H	7:12H	7:20H
7:40H	7:52H	8:03H
		7:40
		8:20

AM – Lighter Type PM – Darker Type

Timetable Symbols

H - This trip does NOT operate on Nov. 12 & 23, Dec. 24, 26-28 & 31, Jan. 21 and Feb. 18.

Símbolo del programa
‡ - Estimated time. *Tiempo estimado*

Online Trip Planning

Use Metro's online Trip Planner to plan trips on scheduled service in King, Pierce and Snohomish counties. It provides details on transit stops, routes and schedules. Trip Planner itineraries do not include service disruptions and reroutes caused by weather, emergencies, traffic, events or construction.

Trip Planner includes Metro Transit, Pierce Transit, Community Transit, Everett Transit, ST Express buses, Link light rail, Sounder commuter rail, King County Water Taxi, Washington State Ferries, the Seattle Center Monorail, and Seattle Streetcar.

www.kingcounty.gov/tripplanner

Text for Bus Times

If you want bus arrival times at your stop, both scheduled times and real times, try Metro's new texting tool for getting up to the next three trips of any route that serves your bus stop. Simply text your bus stop number to 62550 and follow the prompts. Bus stop numbers can be found at all Metro bus stops, via Metro's Trip Planner, the Puget Sound Trip Planner app, on Metro timetables (at timepoints, only; space available), and on Metro's website, kingcounty.gov/metro.

Metro Customer Service
206-553-3000

To MERCER ISLAND →

Downtown Seattle TUNNEL	Mercer Island Park & Ride	South Mercer Island
University St Station Bay D	80th Ave SE & N Mercer Way	W Mercer Way & SE 48th St
ROUTE 550		ROUTE 201
6:00	6:21	6:26H
		6:34H
		6:51H

AM – Lighter Type PM – Darker Type

550 WEEKDAY/Entre semana

To BELLEVUE → To N MERCER ISLAND →

Mercer Island Park & Ride	Bellevue Transit Center	Bellevue Transit Center Bay 9	Mercer Island Park & Ride
N Mercer Wy & 80th Ave SE (eastbound)	108th Ave NE & NE 6th St	NE 6th St & 108th Ave NE	80th Ave SE & N Mercer Way (westbound)
6:15‡	6:29‡	5:57	6:12‡
6:45‡	7:00‡	6:08	6:23‡
7:11‡	7:27‡	6:32	6:48‡
7:25‡	7:41‡	7:01	7:18‡
7:47‡	8:03‡	7:31	7:48‡
8:07‡	8:23‡	8:01	8:18‡
8:17‡	8:33‡	9:00	9:17‡
8:52‡	9:08‡	10:05	10:21‡
9:20‡	9:37‡	11:05	11:21‡
10:23‡	10:40‡	12:05	12:21‡
11:24‡	11:40‡	1:05	1:20‡
12:24‡	12:40‡	2:05	2:20‡
1:24‡	1:40‡	3:05	3:22‡
2:23‡	2:39‡	3:20	3:37‡
3:18‡	3:34‡	4:11	4:30‡
4:20‡	4:37‡	4:23	4:42‡
4:50‡	5:07‡	4:55	5:14‡
5:17‡	5:36‡	5:35	5:54‡
5:52‡	6:10‡		
6:21‡	6:37‡		

AM – Lighter Type PM – Darker Type

Need more information or assistance?

- Visit Metro online at kingcounty.gov/metro
- Call Metro's Customer Information Office, 206-553-3000, Mon-Fri except major holidays (2018: Nov 12, 22, 23, Dec. 25; 2019: Jan. 1, 21, Feb. 18).
 - 6 a.m. - 8 p.m. for trip planning assistance
 - 8 a.m. - 5 p.m. for ORCA assistance and customer comments