

## Online Trip Planning

Use Metro's online Trip Planner to plan trips on scheduled service in King, Pierce and Snohomish counties. It provides details on transit stops, routes and schedules. Trip Planner itineraries do not include service disruptions and reroutes caused by weather, emergencies, traffic, events or construction.

Trip Planner includes Metro Transit, Pierce Transit, Community Transit, Everett Transit, ST Express buses, Link light rail, Sounder commuter rail, King County Water Taxi, Washington State Ferries, the Seattle Center Monorail, and Seattle Streetcar.

[www.kingcounty.gov/tripplanner](http://www.kingcounty.gov/tripplanner)

## ORCA Card

Metro Transit and eight other Puget Sound transportation agencies (Community Transit, Everett Transit, Kitsap Transit, Pierce Transit, Sound Transit, Seattle Streetcar, King County Water Taxi and Washington State Ferries) use a common fare-payment system called ORCA (One Regional Card for All). The ORCA card works as cash or a pass, and it automatically tracks the value of your fares and transfers, letting you move easily between the participating transportation systems.

Get your ORCA card online at [www.orcard.com](http://www.orcard.com), by phone at 1-888-988-6722 (ORCA) or WA Relay: 711 (1-888-889-6368), at ticket vending machines in Sounder and Link rail stations, or at one of the transit agency customer service offices. The ORCA website also provides information on how to use the card, as well as locations at which they can be reloaded with a new pass or additional cash.

## Bike & Ride

Metro buses have bike racks that hold three bikes. The racks are easy to use at no extra cost. Just follow the simple instructions posted near the rack. You may load or unload your bike anytime at all regular Metro bus stops, including downtown Seattle and the transit tunnel.

## Accessible Formats

People with disabilities who need this information in accessible formats may call 206-477-6066 (voice) or WA Relay: 711.

## Metro Customer Services

Metro has two customer service offices in downtown Seattle to serve you.

<b>King Street Center</b> <b>201 S Jackson St</b> Monday-Friday 8:30 a.m. - 4:30 p.m.	<b>Transit Tunnel</b> <b>Westlake Station</b> Last four / first four business days each month 8:30 a.m. - 4:30 p.m.
--	---

Lost & Found  
Monday-Friday  
8:30 a.m. - 1 p.m.  
2 p.m. - 4:30 p.m.

At both locations buy ORCA cards, bus passes, senior permits and taxi scrip, and get information about bus service. Only the King Street Center office registers applicants for disability permits and provides lost-item return service on weekdays.

Customer Service (general information, trip planning, comments and lost & found)  
Seattle metro calling area ..... 206-553-3000  
Toll Free ..... 1-800-542-7876  
Hearing impaired ..... WA Relay: 711  
Metro website / Trip Planner  
..... [www.kingcounty.gov/metro](http://www.kingcounty.gov/metro)  
Next Bus? Text your stop # to ..... 62550  
Carpool/Vanpool ..... 206-625-4500  
Hearing Impaired ..... WA Relay: 1-800-833-6388

Community Transit ..... 1-800-562-1375  
Pierce Transit ..... 1-800-562-8109

## VanShare

**You know a good thing when you ride!**

Let VanShare bridge the gap in your commute. Starting a vanshare is simple. You just need five people including a volunteer driver. Use it to make the connection to your final destination from any transportation terminal.

To start a VanShare, phone us at 206-625-4500 or e-mail us at [VanShare@kingcounty.gov](mailto:VanShare@kingcounty.gov). Link to our web page through Metro at [kingcounty.gov/metro](http://kingcounty.gov/metro)

**Metro Customer Service**  
**206-553-3000**

## How to Pay

At all times, pay your fare **when you board** the bus. Pay with cash (exact fare; drivers do not carry change), ticket or with a convenient regional ORCA card. Show your activated Transit GO Ticket (mobile ticket) or valid transfer to the driver. Metro transfers are valid on Metro, only. See "How to pay" on Metro's website for more information.

*Pague su pasaje al abordar el autobús. Pague en efectivo (cantidad exacta; los conductores no tienen cambio), con tarjeta regional ORCA o muestre su boleto. Muestre su Transit GO Ticket activado (boleto electrónico) o su boleto transferible al conductor. Las transferencias son válidas sólo en Metro. Para mayor información, vea "Cómo pagar" en la página web de Metro.*

## What To Pay

Adults (19 and older)	\$2.75
Youth (6-18 yrs)	\$1.50
ORCA LIFT Fare*	\$1.50
RRFP cardholders (registered seniors, Medicare, disabled)	\$1.00
Children (thru age 5)	Four may ride free with person paying adult fare

\*Income Qualified

## Cuánto pagar

Adultos (19 años y mayor)	\$2.75
Jóvenes (6-18 años)	\$1.50
Tarifa ORCA LIFT*	\$1.50
Titulares de tarjetas RRFP (personas mayores registradas, Medicare, discapacitados)	\$1.00
Niños (hasta los 5 años)	Pueden viajar hasta cuatro con una persona que pague la tarifa de adulto.

\*Ingresos que reúnan los requisitos

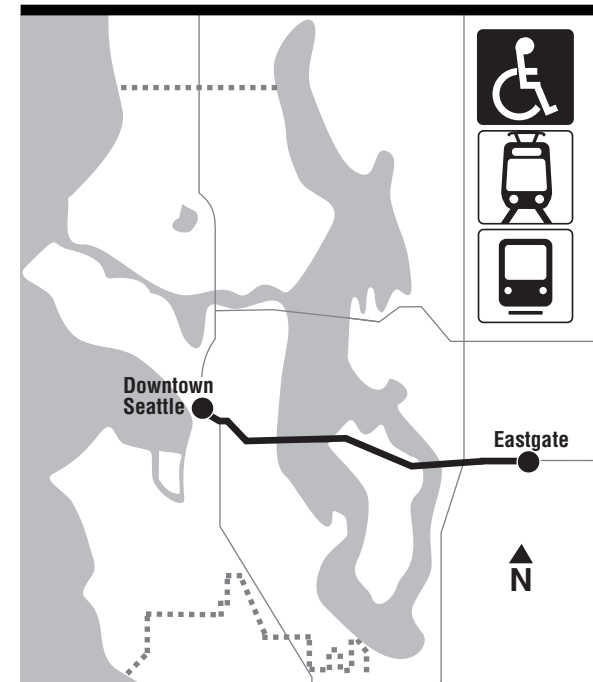
**RIDER ALERT** This symbol indicates a change in service. Watch for it in buses, at bus stops, and at timetable displays.

This paper uses minimum 30% post-consumer fibers; acid and chlorine free. Inks: Environmentally sensitive vegetable-based.

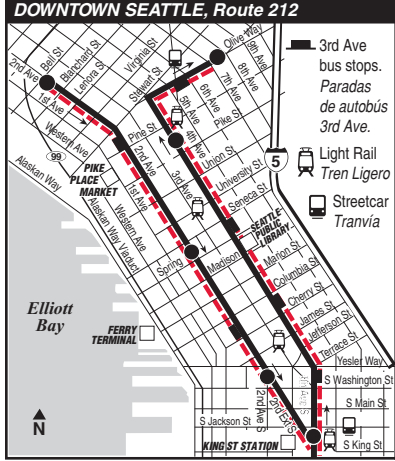
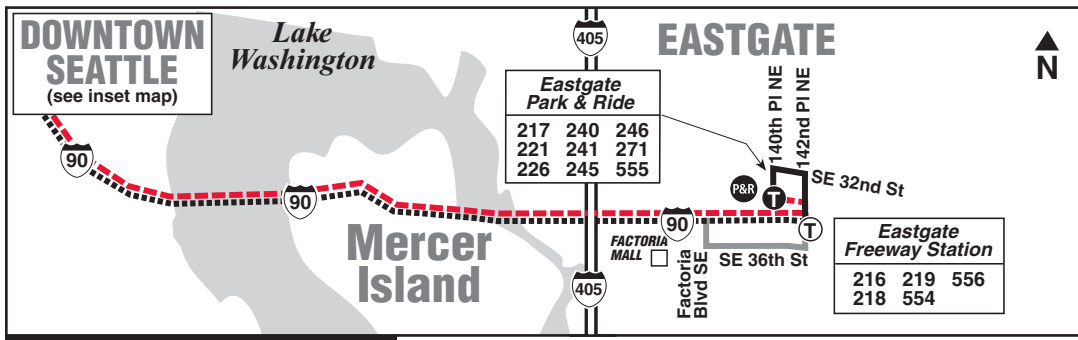
# 212

## Eastgate P&R, Downtown Seattle

September 22, 2018 thru March 22, 2019  
Del 22 de septiembre de 2018 al 22 de marzo de 2019



King County  
**METRO**



**MAP LEGEND / LEYENDA DEL MAPA**

- Makes all regular stops. *Hace todas las paradas regulares.*
- Limited or no stops. *Limitado o sin paradas.*
- - - -** Snow route. *Ruta de nieve.*
- Route 212: Partial service (see symbol "F"). *Ruta 212: servicio parcial (véase el símbolo "F").*
- TIME POINT / PUNTO DE TIEMPO: Street intersection from which departure times are shown on the schedules. *Intersección de la calle desde donde se muestran los horarios de salida.*
- ⊕** TRANSFER POINT / PUNTO DE TRANSFERENCIA: Route intersection for transferring to indicated route(s). *Intersección de ruta para la transferencia para indicar la ruta o rutas.*
- ⊕** TIME POINT & TRANSFER POINT / TIEMPO Y PUNTO DE TRANSFERENCIA
- P&R** PARK & RIDE: Free parking area. *Zona de estacionamiento gratis.*
- Landmark *El punto de referencia.*

## Snow/Emergency Service Servicio de emergencia/nieve

During most snow conditions, this route will operate via the snow routing shown in this timetable. In the rare event that Metro declares an emergency, it will not operate. Visit [kingcounty.gov/metro/snow](http://kingcounty.gov/metro/snow) and sign up for Transit Alerts to stay informed during adverse conditions.

*Durante la mayoría de las nevadas, esta ruta operará por la ruta designada que se muestra en este programa. En el caso poco frecuente que Metro declare una emergencia, no operará. Visite [kingcounty.gov/metro/snow](http://kingcounty.gov/metro/snow) y regístrese para obtener Alertas de Tránsito y mantenerse informado durante las condiciones adversas.*

**Metro Customer Service**  
**206-553-3000**

## Holiday Information/ Información sobre feriados

There is no service on this route on weekends or the following holidays. *No hay servicio en esta ruta los fines de semana ni el siguiente feriados:*

- Thanksgiving Nov. 22  
*Día de acción de gracias el 22 de noviembre*
- Christmas Dec. 25  
*Navidad el 25 de diciembre*
- New Year Jan. 1, 2019  
*Año nuevo el 1 de enero de 2019*



**Interpreter**  
206-553-3000

Intérpretes **የቃል አስተርጓሚ**  
Переводчик **ፕሮፕላጌተር**  
Перекладач **翻譯員**  
Turjubaan **통역사**  
Thông Dịch Viên

# 212 WEEKDAY/Entre semana

To DOWNTOWN SEATTLE →

To EASTGATE →

**Eastgate Park & Ride Bay 1**

SE Eastgate Way & 140th Ave SE	4th Ave S & S Jackson St	4th Ave & Pike St	Olive Way & 8th Ave
Stop #67014	Stop #620	Stop #700	Stop #1050
5:56	6:14‡	6:19‡	6:22‡
6:11	6:29‡	6:34‡	6:37‡
6:26	6:44‡	6:49‡	6:52‡
6:41	6:59‡	7:04‡	7:08‡
6:56	7:14‡	7:20‡	7:24‡
7:09H	7:27H‡	7:33H‡	7:37H‡
7:16	7:34‡	7:41‡	7:45‡
7:22	7:40‡	7:47‡	7:51‡
7:28H	7:46H‡	7:53H‡	7:57H‡
7:34	7:52‡	7:59‡	8:03‡
7:41H	7:59H‡	8:06H‡	8:10H‡
7:48	8:06‡	8:13‡	8:17‡
7:55	8:13‡	8:20‡	8:24‡
8:01H	8:19H‡	8:26H‡	8:30H‡
8:07	8:25‡	8:32‡	8:36‡
8:13	8:31‡	8:38‡	8:42‡
8:19	8:37‡	8:44‡	8:48‡
8:25	8:43‡	8:50‡	8:54‡
8:31	8:49‡	8:56‡	9:00‡
8:37	8:55‡	9:02‡	9:06‡
8:43H	9:01H‡	9:07H‡	9:11H‡
8:49	9:07‡	9:13‡	9:17‡
8:55	9:13‡	9:19‡	9:23‡
9:01H	9:19H‡	9:25H‡	9:29H‡
9:13	9:31‡	9:37‡	9:41‡
9:25	9:43‡	9:49‡	9:53‡
9:37	9:55‡	10:01‡	10:05‡
<b>4:14F</b>	<b>4:46‡</b>	<b>4:55‡</b>	<b>5:00C‡</b>
<b>4:43F</b>	<b>5:16‡</b>	<b>5:26‡</b>	<b>5:31C‡</b>
<b>5:22F</b>	<b>5:59‡</b>	<b>6:09‡</b>	<b>6:14C‡</b>
<b>5:43F</b>	<b>6:17‡</b>	<b>6:24‡</b>	<b>6:29C‡</b>

**Eastgate Park & Ride Bay 2**

2nd Ave & Bell St	2nd Ave & Seneca St	2nd Ave Ext S & Yesler Way	SE Eastgate Way & 140th Ave SE
Stop #250	Stop #320	Stop #375	Stop #67015
7:02F	7:07F‡	7:12F‡	7:42‡
7:12F	7:17F‡	7:22F‡	7:52‡
7:31F	7:37F‡	7:42F‡	8:14‡
7:41F	7:47F‡	7:52F‡	8:24‡
8:17F	8:23F‡	8:28F‡	9:00‡
<b>3:21</b>	<b>3:26‡</b>	<b>3:31‡</b>	<b>3:56‡</b>
<b>3:35H</b>	<b>3:41H‡</b>	<b>3:46H‡</b>	<b>4:11H‡</b>
<b>3:46</b>	<b>3:52‡</b>	<b>3:57‡</b>	<b>4:22‡</b>
<b>3:54</b>	<b>4:00‡</b>	<b>4:05‡</b>	<b>4:30‡</b>
<b>4:02</b>	<b>4:08‡</b>	<b>4:13‡</b>	<b>4:38‡</b>
<b>4:10H</b>	<b>4:16H‡</b>	<b>4:21H‡</b>	<b>4:46H‡</b>
<b>4:18</b>	<b>4:24‡</b>	<b>4:29‡</b>	<b>4:56‡</b>
<b>4:26</b>	<b>4:32‡</b>	<b>4:38‡</b>	<b>5:05‡</b>
<b>4:34H</b>	<b>4:40H‡</b>	<b>4:46H‡</b>	<b>5:14H‡</b>
<b>4:41</b>	<b>4:47‡</b>	<b>4:54‡</b>	<b>5:22‡</b>
<b>4:48H</b>	<b>4:54H‡</b>	<b>5:01H‡</b>	<b>5:29H‡</b>
<b>4:55</b>	<b>5:01‡</b>	<b>5:08‡</b>	<b>5:38‡</b>
<b>5:01</b>	<b>5:07‡</b>	<b>5:14‡</b>	<b>5:44‡</b>
<b>5:06</b>	<b>5:13‡</b>	<b>5:20‡</b>	<b>5:50‡</b>
<b>5:12H</b>	<b>5:19H‡</b>	<b>5:26H‡</b>	<b>5:56H‡</b>
<b>5:19</b>	<b>5:26‡</b>	<b>5:33‡</b>	<b>6:03‡</b>
<b>5:26</b>	<b>5:33‡</b>	<b>5:40‡</b>	<b>6:09‡</b>
<b>5:33</b>	<b>5:40‡</b>	<b>5:47‡</b>	<b>6:16‡</b>
<b>5:41H</b>	<b>5:48H‡</b>	<b>5:55H‡</b>	<b>6:24H‡</b>
<b>5:54</b>	<b>6:01‡</b>	<b>6:08‡</b>	<b>6:35‡</b>
<b>6:08</b>	<b>6:14‡</b>	<b>6:20‡</b>	<b>6:45‡</b>
<b>6:21</b>	<b>6:27‡</b>	<b>6:32‡</b>	<b>6:55‡</b>
<b>6:35</b>	<b>6:40‡</b>	<b>6:45‡</b>	<b>7:08‡</b>
<b>6:53</b>	<b>6:58‡</b>	<b>7:03‡</b>	<b>7:26‡</b>

AM – Lighter Type PM – Darker Type

## Timetable Symbols

- C** - Arrives at 4th Ave & Stewart St at this time.
- F** - Serves SE 36th St between Factoria Blvd and 142nd Pl SE. To downtown Seattle, also serves the I-90 on-ramp at Richards Rd and Rainier Ave S & S Norman St. To Eastgate serves Rainier Ave S & S Charles St. Does not serve Eastgate Freeway Station.
- H** - This trip does NOT operate on Nov. 12 & 23, Dec. 24, 26-28 & 31, Jan. 21 and Feb. 18.

## Símbolo del programa

‡ - Estimated time. *Tiempo estimado*

## Text for Bus Times

If you want bus arrival times at your stop, both scheduled times and real times, try Metro's new texting tool for getting up to the next three trips of any route that serves your bus stop. Simply text your bus stop number to 62550 and follow the prompts. Bus stop numbers can be found at all Metro bus stops, via Metro's Trip Planner, the Puget Sound Trip Planner app, on Metro timetables (at timepoints, only; space available), and on Metro's website, [kingcounty.gov/metro](http://kingcounty.gov/metro).