

ORCA Card

Metro Transit and eight other Puget Sound transportation agencies (Community Transit, Everett Transit, Kitsap Transit, Pierce Transit, Sound Transit, Seattle Streetcar, King County Water Taxi and Washington State Ferries) use a common fare-payment system called ORCA (One Regional Card for All). The ORCA card works as cash or a pass, and it automatically tracks the value of your fares and transfers, letting you move easily between the participating transportation systems.

Get your ORCA card online at www.orcacard.com, by phone at 1-888-988-6722 (ORCA) or TTY Relay: 711 (1-888-889-6368), at ticket vending machines in Sounder and Link rail stations, or at one of the transit agency customer service offices. The ORCA Web site also provides information on how to use the card, as well as locations at which they can be reloaded with a new pass or additional cash.

Metro Customer Services

Metro has two customer service offices in downtown Seattle to serve you.

King Street Center
201 S Jackson St
Monday-Friday
8:30 a.m. - 4:30 p.m.

Transit Tunnel
Westlake Station
Last four / first four
business days each month
8:30 a.m. - 4:30 p.m.


At both locations buy ORCA cards, bus passes, senior permits and taxi scrip, and get information about bus service. Only the King Street Center office registers applicants for disability permits and provides lost-item return service on weekdays.

Customer Service (general information, trip planning, comments and lost & found)

Seattle metro calling area 206-553-3000
Toll Free 1-800-542-7876
Hearing impaired WA Relay: 711
Metro website / Trip Planner

..... www.kingcounty.gov/metro
Next Bus? Text your stop # to 62550
Carpool/Vanpool 206-625-4500
Hearing Impaired WA Relay: 1-800-833-6388

Community Transit..... 1-800-562-1375
Pierce Transit..... 1-800-562-8109

 This paper uses minimum 30% post-consumer fibers; acid and chlorine free.
Inks: Environmentally sensitive vegetable-based.

Adverse Weather Information

During adverse weather conditions when Metro cannot safely negotiate certain roadways, Route 989 will not serve SE 36th St, 146th Ave SE and SE Allen Rd. Service will be rerouted to SE Newport Way and 150th Ave SE in both directions. See map. Under severe conditions, Route 989 could be canceled. For additional snow route information, call Metro at 206-553-3000, or visit Metro at kingcounty.gov/metro. For school cancellation information, call your school and/or listen to local media reports.

Bike & Ride

Metro buses have bike racks that hold three bikes. The racks are easy to use at no extra cost. Just follow the simple instructions posted near the rack. You may load or unload your bike anytime at all regular Metro bus stops, including downtown Seattle and the transit tunnel.

RIDER ALERT	This symbol indicates a change in service. Watch for it in buses, at bus stops, and at timetable displays.
--------------------	--

Accessible Formats

People with disabilities who need this information in accessible formats may call 206-477-6066 (voice) or TTY Relay: 711.

Metro Customer Service
206-553-3000


Interpreter
206-553-3000

Intérpretes **የቃል አስተርጓሚ**
Переводчик **ፎርትራፕሎር**
Перекладач **翻譯員**
Turjubaan **통역사**
Thông Dịch Viên

Route 989 Fare Information

Use your ORCA card to ride Metro, Sound Transit, Community Transit and Pierce Transit buses. Purchase ORCA cards and ticketbooks (tickets valid on Metro, only) from your school's business office. **The cash fare for this route is \$5.25 one-way or \$189 per month.** For fares on Metro's regular service, see "What To Pay".

What To Pay (on Metro's regular service)

Adults (19 and older)	\$2.75
Youth (6-18 yrs)	\$1.50
ORCA LIFT Fare*	\$1.50
RRFP cardholders (registered seniors, Medicare, disabled)	\$1.00
Children (thru age 5)	Four may ride free with person paying adult fare

*Income Qualified

Cuánto pagar

en el servicio regular de Metro

Adultos (19 años y mayor)	\$2.75
Jóvenes (6-18 años)	\$1.50
Tarifa ORCA LIFT*	\$1.50
Titulares de tarjetas RRFP (personas mayores registradas, Medicare, discapacitados)	\$1.00
Niños (hasta los 5 años)	Pueden viajar hasta cuatro con una persona que pague la tarifa de adulto.

*Ingresos que reúnan los requisitos

How To Pay

Upon boarding, pay your fare with exact change or a convenient regional ORCA card. ORCA cards are sold in downtown Seattle at Metro customer service offices in King Street Center and the Westlake tunnel station.

Pay As You Board

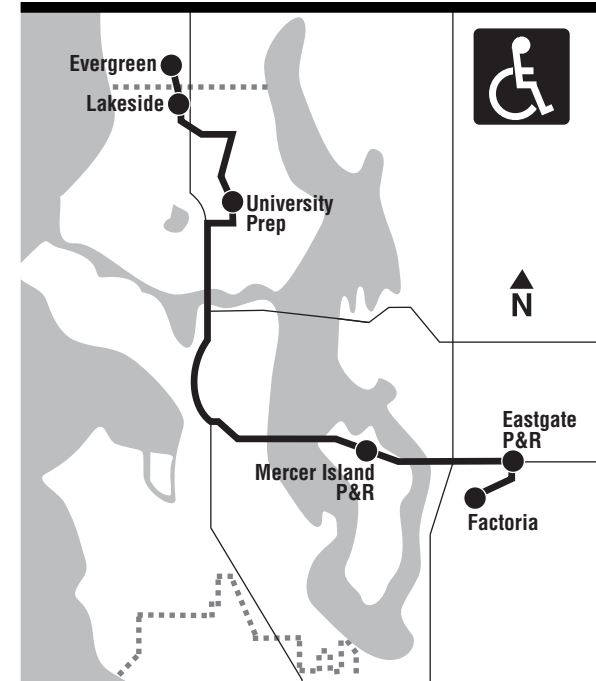
At all times, pay your fare as you board the bus, be it cash, ticket or with a convenient ORCA card. You may use transfers received on off-peak trips for peak-hour trips by paying the balance of the peak fare. Metro transfers are valid on Metro, only.

989

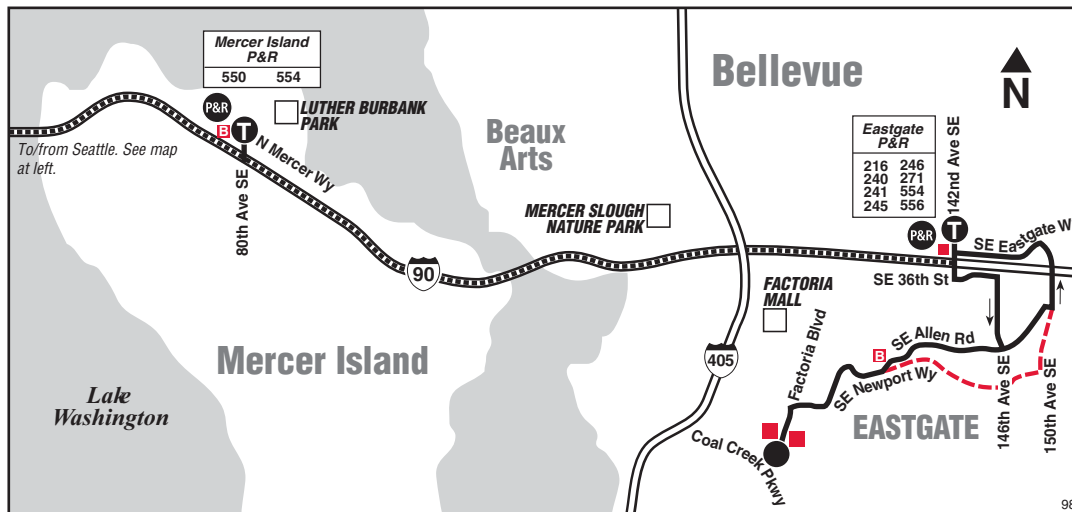
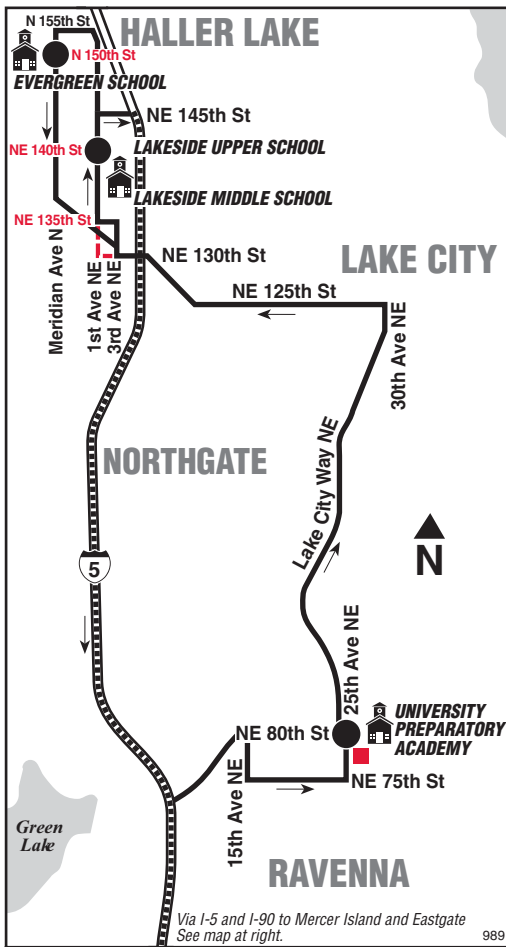
Factoria, Eastgate, Eastgate P&R, Mercer Island P&R, Ravenna, Haller Lake

Serves University Preparatory Academy, Lakeside School and Evergreen School

Effective August 22, 2018
Efectivo 22 de agosto de 2018







989 WEEKDAY/Entre semana

To HALLER LAKE →

Factoria	Eastgate P&R Bay 2	Mercer Island P&R	University Prep	Lakeside School	Evergreen School
Factoria Blvd SE & Coal Creek Pkwy	SE Eastgate Way & 140th Ave SE	N Mercer Way & 80th Ave SE	25th Ave NE & NE 80th St	1st Ave NE & NE 135th St	Meridian Ave N & N 150th St
Stop #64840	Stop #67015	Stop #64140	Stop #25798	Stop #75304	Stop #16330
6:42	6:54	7:07	7:38‡	7:51‡	8:08‡

To FACTORIA →

Evergreen School	Lakeside School	Mercer Island P&R	Eastgate P&R Bay 1	Factoria
Meridian Ave N & N 150th St	1st Ave NE & NE 135th St	N Mercer Way & 80th Ave SE	SE Eastgate Way & 140th Ave SE	Factoria Blvd SE & Coal Creek Pkwy
Stop #16330	Stop #75304	Stop #64065	Stop #67014	Stop #64790
3:13	3:27	4:18‡	4:26‡	4:42‡

AM – Lighter Type PM – Darker Type

Timetable Symbol/ Símbolo del programa

‡ - Estimated time.
Tiempo estimado.

Service Information

This route operates only when Lakeside School and University Prep are in session.

Holiday Information

There is no service on this route on weekends or the following holidays. It also does not operate any day on which Lakeside School and University Prep are not in session. *No hay servicio en esta ruta los fines de semana ni el siguiente feriados. Tampoco opera ningún día en que Lakeside School y University Prep no estén en sesión.*

Labor Day	Sept. 3
Día de Trabajo	el 3 de septiembre
Thanksgiving	Nov. 22
Día de acción de gracias	el 22 de noviembre
Day after Thanksgiving	Nov. 23
Día después de acción de gracias	el 23 de noviembre
Winter Break	Dec. 24, 2018-Jan. 4, 2019
Vacaciones de invierno	el 24 de diciembre de 2018- el 4 de enero de 2019
New Year	Jan. 1, 2019
Año nuevo	el 1 de enero de 2019
ML King Jr Day	Jan. 21
Día de ML King Jr	el 21 de enero
Presidents' Day	Feb. 18
Día de los Presidentes	el 18 de febrero
Memorial Day	May 27
Día de Conmemoración	el 27 de mayo

Passenger Stops

- Factoria Blvd SE / Coal Creek Pkwy SE
- SE Allen Rd / SE Newport Way
- Eastgate P&R (Bay 2, AM; Bay 1, PM)
- Eastgate Freeway Station
- Mercer Island P&R (Bay 1, AM; Bay 2, PM)
- 25th Ave NE / NE 80th St (University Prep - AM)
- 1st Ave NE / NE 135th St (Lakeside Middle School)
- 1st Ave NE / NE 140th St (Lakeside Upper School)
- Meridian Ave N / N 150th St (Evergreen School)

Bike & Ride

Metro buses have bike racks that hold three bikes. The racks are easy to use at no extra cost. Just follow the simple instructions posted near the rack. You may load or unload your bike anytime at all regular Metro bus stops, including downtown Seattle and the transit tunnel.

Text for Bus Times

If you want bus arrival times at your stop, both scheduled times and real times, try Metro's new texting tool for getting up to the next three trips of any route that serves your bus stop. Simply text your bus stop number to 62550 and follow the prompts. Bus stop numbers can be found at all Metro bus stops, via Metro's Trip Planner, the Puget Sound Trip Planner app, on Metro timetables (at timepoints, only; space available), and on Metro's website, kingcounty.gov/metro.

MAP LEGEND

- Makes all Route 989 stops (see bus stop list).
- Makes no stops.
- - - - - Snow route deviation.
- TIME POINT/INTERMEDIAS: Street intersection used for time schedule reference point listed at the top of time columns to estimate bus arrival and trip times.
- Ⓜ TIME POINT/TRANSFER POINT. INTERMEDIAS / LUGAR DE TRASBORDO.
- Ⓜ TRANSFER POINT/LUGAR DE TRASBORDO.
- Bus Stop ("B" indicates both sides of street; plus at streets shown in color; see bus stop list).
- LANDMARK: A significant geographical reference point.
- P&R PARK & RIDE