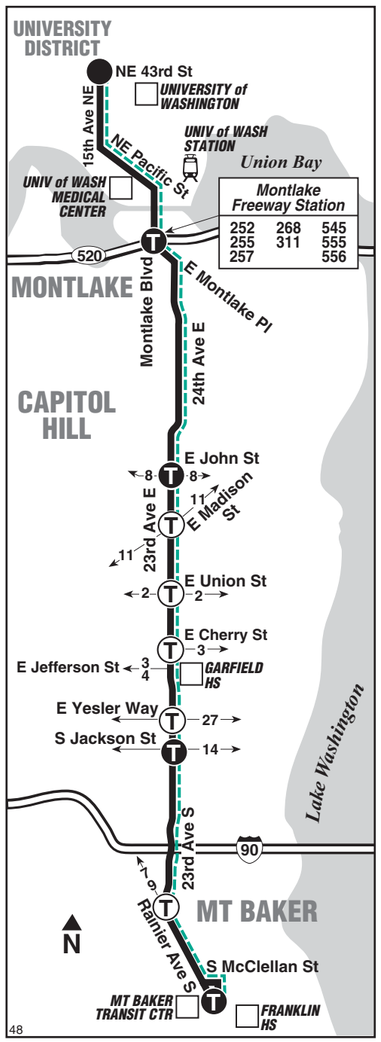

MAP LEGEND / *LEYENDA DEL MAPA*

- **Bus route.** *Ruta del autobús.*
- **Snow route.** *Ruta de nieve.*
- **TIME POINT /** ***PUNTO DE TIEMPO:*** Street intersection from which departure times are shown on the schedules. *Intersección de la calle desde donde se muestran los horarios de salida.*
- 30 43 **TRANSFER POINT /** ***PUNTO DE TRANSFERENCIA:*** Route intersection for transferring to indicated route(s). *Intersección de ruta para la transferencia para indicar la ruta o rutas.*
- 30 43 **TIME POINT & TRANSFER POINT /** ***TIEMPO Y PUNTO DE TRANSFERENCIA***
- **Landmark** *El punto de referencia.*
- **Light Rail** *Tren Ligero*

MT BAKER TRANSIT CENTER and STATION

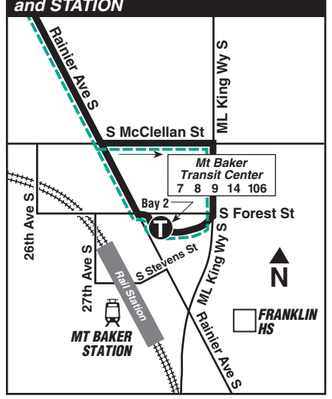

Metro Customer Services

Metro has two customer service offices in downtown Seattle to serve you.

King Street Center
201 S Jackson St
Monday-Friday
8:30 a.m. - 4:30 p.m.

Transit Tunnel
Westlake Station
Last four / first four business days each month
8:30 a.m. - 4:30 p.m.

Lost & Found
Monday-Friday
8:30 a.m. - 1 p.m.
2 p.m. - 4:30 p.m.

At both locations buy ORCA cards, bus passes, senior permits and taxi scrip, and get information about bus service. Only the King Street Center office registers applicants for disability permits and provides lost-item return service on weekdays.

Customer Service (general information, trip planning, comments and lost & found)
Seattle metro calling area 206-553-3000
Toll Free 1-800-542-7876
Hearing impaired ..... WA Relay: 711
Metro website / Trip Planner ..... www.kingcounty.gov/metro
Carpool/Vanpool 206-625-4500
Hearing Impaired ..... WA Relay: 1-800-833-6388

Community Transit 1-800-562-1375
Pierce Transit 1-800-562-8109

Accessible Formats

People with disabilities who need this information in accessible formats may call 206-477-6066 (voice) or WA Relay: 711.

Interpreter
206-553-3000

Intérpretes Turjubaan Переводчик Перекладач 통역사 የቃል አስተርጓሚ 翻譯員 Thông Dịch Viên ኺንተርፕሬተር

King County METRO

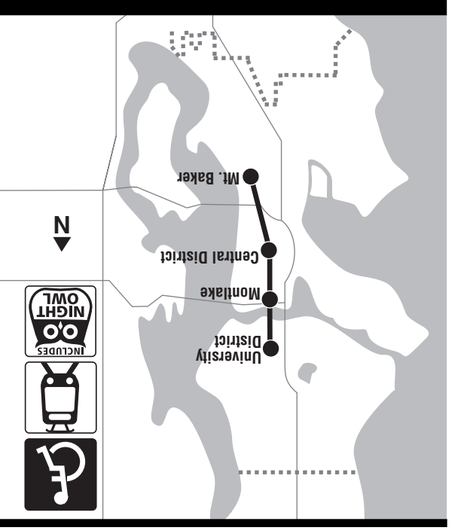

March 10 thru September 21, 2018
Del 10 de marzo al 21 de septiembre de 2018

48

Univ. District, Montlake, Central District, Mt Baker

48 WEEKDAY/*Entre semana*

To UNIVERSITY DISTRICT ➔

Mt Baker Transit Ctr Bay 2	Central District		Montlake Station	University District
Rainier Ave S & S Forest St	23rd Ave S & S Jackson St	23rd Ave E & E John St	On Montlake Blvd at SR-520	15th Ave NE & NE 42nd St
5:19	5:26	5:34	5:41	5:48
5:51	5:58	6:06	6:14	6:22
6:05	6:13	6:23	6:31	6:39
6:15	6:23	6:33	6:41	6:49
6:25	6:33	6:43	6:51	6:59
6:35	6:43	6:53	7:01	7:09
6:45	6:53	7:03	7:11	7:19
6:55	7:03	7:13	7:21	7:30
7:05	7:13	7:23	7:32	7:41
7:15	7:23	7:34	7:43	7:52
7:25	7:33	7:44	7:53	8:02
7:33	7:41	7:52	8:01	8:10
7:40	7:48	7:59	8:08	8:17
7:48	7:56	8:07	8:16	8:25
7:55	8:03	8:14	8:23	8:32
8:01	8:09	8:20	8:29	8:38
8:09	8:17	8:28	8:37	8:46
8:19	8:27	8:38	8:47	8:56
8:29	8:37	8:48	8:57	9:06
8:39	8:47	8:58	9:07	9:16
8:49	8:57	9:08	9:17	9:26
8:59	9:07	9:18	9:27	9:36
9:09	9:17	9:28	9:37	9:46
9:19	9:27	9:38	9:47	9:56
9:29	9:37	9:48	9:57	10:06
9:39	9:47	9:58	10:07	10:16
9:49	9:57	10:08	10:17	10:26
9:59	10:07	10:18	10:27	10:36
10:09	10:17	10:28	10:37	10:46
10:19	10:27	10:38	10:47	10:56
10:29	10:37	10:48	10:57	11:06
10:39	10:47	10:58	11:07	11:17
10:49	10:57	11:08	11:18	11:28
10:59	11:07	11:18	11:28	11:38
11:09	11:17	11:28	11:38	11:48
11:19	11:27	11:38	11:48	11:58
11:29	11:37	11:48	11:58	**12:08**
11:39	11:47	11:58	**12:08**	**12:18**
11:49	11:57	**12:08**	**12:18**	**12:28**
11:59	**12:07**	**12:18**	**12:28**	**12:38**
12:09	**12:17**	**12:28**	**12:38**	**12:48**
12:19	**12:27**	**12:38**	**12:48**	**12:58**
12:29	**12:37**	**12:48**	**12:58**	**1:08**
12:39	**12:47**	**12:58**	**1:08**	**1:18**
12:49	**12:57**	**1:08**	**1:18**	**1:28**
12:59	**1:07**	**1:18**	**1:28**	**1:38**
1:09	**1:17**	**1:28**	**1:38**	**1:48**
1:19	**1:27**	**1:38**	**1:48**	**1:58**
1:29	**1:37**	**1:48**	**1:58**	**2:08**
1:39	**1:47**	**1:58**	**2:08**	**2:18**
1:49	**1:57**	**2:08**	**2:18**	**2:28**
Rainier Ave S & S Forest St	23rd Ave S & S Jackson St	23rd Ave E & E John St	On Montlake Blvd at SR-520	15th Ave NE & NE 42nd St
1:59	**2:07**	**2:18**	**2:28**	**2:38**
2:09	**2:17**	**2:28**	**2:38**	**2:48**
2:19	**2:27**	**2:38**	**2:48**	**2:58**
2:29	**2:37**	**2:48**	**2:58**	**3:08**
2:39	**2:47**	**2:58**	**3:08**	**3:19**
2:49	**2:57**	**3:08**	**3:19**	**3:30**
2:59	**3:07**	**3:18**	**3:29**	**3:40**
3:09	**3:17**	**3:28**	**3:39**	**3:50**
3:19	**3:27**	**3:38**	**3:49**	**4:00**
3:29	**3:37**	**3:48**	**3:59**	**4:10**
3:39	**3:47**	**3:58**	**4:09**	**4:20**
3:49	**3:57**	**4:08**	**4:19**	**4:30**
3:59	**4:07**	**4:19**	**4:30**	**4:41**
4:09	**4:17**	**4:29**	**4:40**	**4:51**
4:18	**4:26**	**4:38**	**4:49**	**5:00**
4:29	**4:37**	**4:49**	**5:00**	**5:11**
4:39	**4:47**	**4:59**	**5:10**	**5:21**
4:49	**4:57**	**5:09**	**5:20**	**5:31**
5:01	**5:09**	**5:21**	**5:32**	**5:43**
5:13	**5:21**	**5:33**	**5:44**	**5:55**
5:25	**5:33**	**5:45**	**5:56**	**6:07**
5:37	**5:45**	**5:57**	**6:08**	**6:18**
5:49	**5:57**	**6:09**	**6:19**	**6:29**
6:01	**6:09**	**6:21**	**6:31**	**6:41**
6:13	**6:21**	**6:33**	**6:43**	**6:53**
6:25	**6:33**	**6:45**	**6:55**	**7:05**
6:37	**6:45**	**6:57**	**7:07**	**7:16**
6:49	**6:57**	**7:09**	**7:18**	**7:27**
7:01	**7:08**	**7:19**	**7:28**	**7:37**
7:13	**7:20**	**7:31**	**7:40**	**7:49**
7:28	**7:35**	**7:46**	**7:55**	**8:04**
7:43	**7:50**	**8:01**	**8:10**	**8:19**
7:58	**8:05**	**8:15**	**8:24**	**8:33**
8:13	**8:20**	**8:30**	**8:38**	**8:46**
8:28	**8:35**	**8:45**	**8:53**	**9:01**
8:43	**8:50**	**9:00**	**9:08**	**9:16**
8:58	**9:05**	**9:15**	**9:23**	**9:31**
9:13	**9:20**	**9:30**	**9:38**	**9:46**
9:28	**9:35**	**9:45**	**9:53**	**10:01**
9:43	**9:50**	**10:00**	**10:08**	**10:16**
10:12	**10:19**	**10:29**	**10:37**	**10:44**
10:43	**10:49**	**10:58**	**11:05**	**11:12**
11:13	**11:19**	**11:27**	**11:34**	**11:41**
11:43	**11:49**	**11:57**	12:04	12:11
12:13	12:19	12:27	12:34	12:41
12:55	1:01	1:09	1:16B	—
1:55	2:01	2:09	2:16B	—
3:01	3:07	3:15	3:22B	—

AM – Lighter Type **PM – Darker Type**

N0048048

To MT BAKER ➔

University District	Montlake Station	Central District		Mt Baker Transit Ctr Bay 2
15th Ave NE & NE 43rd St	On Montlake Blvd at SR-520	23rd Ave E & E John St	23rd Ave S & S Jackson St	Rainier Ave S & S Forest St
4:40	4:47	4:52	4:58‡	5:06‡
5:10	5:17	5:22	5:28‡	5:36‡
5:38	5:45	5:50	5:56‡	6:04‡
6:07	6:16	6:22	6:29‡	6:38‡
6:17	6:26	6:32	6:39‡	6:48‡
6:27	6:36	6:42	6:49‡	6:58‡
6:37	6:46	6:52	6:59‡	7:08‡
6:47	6:56	7:02	7:09‡	7:18‡
6:57	7:06	7:12	7:19‡	7:28‡
7:08	7:17	7:24	7:31‡	7:40‡
7:18	7:28	7:35	7:42‡	7:51‡
7:28	7:38	7:45	7:52‡	8:01‡
7:38	7:48	7:55	8:02‡	8:11‡
7:48	7:58	8:05	8:12‡	8:21‡
7:58	8:08	8:15	8:22‡	8:31‡
8:08	8:18	8:25	8:32‡	8:41‡
8:18	8:28	8:35	8:42‡	8:51‡
8:28	8:38	8:45	8:52‡	9:01‡
8:38	8:48	8:55	9:02‡	9:11‡
8:48	8:58	9:05	9:12‡	9:21‡
8:58	9:08	9:15	9:22‡	9:31‡
9:08	9:18	9:25	9:32‡	9:41‡
9:18	9:28	9:35	9:42‡	9:51‡
9:28	9:38	9:45	9:52‡	10:01‡
9:37	9:47	9:54	10:01‡	10:10‡
9:48	9:58	10:05	10:12‡	10:21‡
9:58	10:08	10:15	10:22‡	10:31‡
10:08	10:18	10:25	10:32‡	10:41‡
10:18	10:28	10:35	10:42‡	10:51‡
10:28	10:38	10:45	10:52‡	11:01‡
10:38	10:48	10:55	11:02‡	11:11‡
10:48	10:58	11:05	11:12‡	11:21‡
10:58	11:08	11:15	11:22‡	11:31‡
11:08	11:18	11:25	11:32‡	11:41‡
11:18	11:28	11:35	11:42‡	11:51‡
11:28	11:38	11:45	11:52‡	**12:01‡**
11:38	11:48	11:55	**12:02‡**	**12:11‡**
11:48	11:58	**12:05**	**12:12‡**	**12:21‡**
11:58	**12:08**	**12:15**	**12:22‡**	**12:31‡**
12:08	**12:18**	**12:25**	**12:32‡**	**12:41‡**
12:18	**12:28**	**12:35**	**12:42‡**	**12:51‡**
12:28	**12:38**	**12:45**	**12:52‡**	**1:01‡**
12:38	**12:48**	**12:55**	**1:02‡**	**1:12‡**
12:48	**12:58**	**1:05**	**1:13‡**	**1:23‡**
12:59	**1:09**	**1:17**	**1:25‡**	**1:35‡**
1:08	**1:19**	**1:27**	**1:35‡**	**1:45‡**
1:18	**1:29**	**1:37**	**1:45‡**	**1:55‡**
1:28	**1:39**	**1:47**	**1:55‡**	**2:05‡**
1:38	**1:49**	**1:57**	**2:05‡**	**2:15‡**
1:48	**1:59**	**2:07**	**2:15‡**	**2:25‡**
1:58	**2:09**	**2:17**	**2:25‡**	**2:35‡**
15th Ave NE & NE 43rd St	On Montlake Blvd at SR-520	23rd Ave E & E John St	23rd Ave S & S Jackson St	Rainier Ave S & S Forest St
2:08	**2:19**	**2:27**	**2:35‡**	**2:45‡**
2:18	**2:29**	**2:37**	**2:45‡**	**2:55‡**
2:26	**2:37**	**2:45**	**2:53‡**	**3:03‡**
2:33	**2:44**	**2:52**	**3:02‡**	**3:12‡**
2:41	**2:52**	**3:01**	**3:11‡**	**3:21‡**
2:48	**2:59**	**3:08**	**3:18‡**	**3:28‡**
2:58	**3:10**	**3:19**	**3:29‡**	**3:39‡**
3:08	**3:20**	**3:29**	**3:39‡**	**3:49‡**
3:18	**3:30**	**3:39**	**3:49‡**	**3:59‡**
3:28	**3:40**	**3:49**	**3:59‡**	**4:09‡**
3:38	**3:50**	**3:59**	**4:09‡**	**4:19‡**
3:48	**4:00**	**4:09**	**4:19‡**	**4:29‡**
3:57	**4:09**	**4:18**	**4:28‡**	**4:38‡**
4:08	**4:20**	**4:29**	**4:39‡**	**4:49‡**
4:18	**4:30**	**4:39**	**4:49‡**	**4:59‡**
4:27	**4:39**	**4:48**	**4:58‡**	**5:08‡**
4:36	**4:48**	**4:57**	**5:07‡**	**5:17‡**
4:45	**4:57**	**5:06**	**5:15‡**	**5:25‡**
4:53	**5:05**	**5:14**	**5:23‡**	**5:33‡**
5:01	**5:12**	**5:21**	**5:30‡**	**5:40‡**
5:09	**5:20**	**5:29**	**5:38‡**	**5:48‡**
5:18	**5:29**	**5:38**	**5:47‡**	**5:57‡**
5:25	**5:36**	**5:45**	**5:54‡**	**6:04‡**
5:33	**5:44**	**5:53**	**6:02‡**	**6:12‡**
5:41	**5:52**	**6:01**	**6:09‡**	**6:19‡**
5:51	**6:02**	**6:11**	**6:19‡**	**6:29‡**
6:01	**6:12**	**6:21**	**6:29‡**	**6:39‡**
6:11	**6:22**	**6:31**	**6:39‡**	**6:49‡**
6:21	**6:32**	**6:41**	**6:49‡**	**6:59‡**
6:33	**6:43**	**6:51**	**6:59‡**	**7:09‡**
6:45	**6:55**	**7:03**	**7:11‡**	**7:20‡**
6:57	**7:07**	**7:15**	**7:23‡**	**7:32‡**
7:09	**7:19**	**7:27**	**7:35‡**	**7:44‡**
7:21	**7:31**	**7:39**	**7:47‡**	**7:56‡**
7:36	**7:46**	**7:54**	**8:02‡**	**8:11‡**
7:51	**8:01**	**8:07**	**8:14‡**	**8:23‡**
8:06	**8:15**	**8:21**	**8:28‡**	**8:37‡**
8:21	**8:30**	**8:36**	**8:43‡**	**8:52‡**
8:36	**8:45**	**8:51**	**8:58‡**	**9:07‡**
8:51	**9:00**	**9:06**	**9:13‡**	**9:22‡**
9:04	**9:13**	**9:19**	**9:26‡**	**9:35‡**
9:20	**9:29**	**9:35**	**9:41‡**	**9:49‡**
9:35	**9:42**	**9:48**	**9:54‡**	**10:02‡**
9:50	**9:57**	**10:03**	**10:09‡**	**10:17‡**
10:05	**10:12**	**10:18**	**10:24‡**	**10:32‡**
10:20	**10:27**	**10:33**	**10:39‡**	**10:47‡**
10:35	**10:42**	**10:48**	**10:54‡**	**11:02‡**
11:01	**11:08**	**11:14**	**11:20‡**	**11:28‡**
11:31	**11:38**	**11:44**	**11:50‡**	**11:58‡**
12:01	12:08	12:14	12:20‡	12:28‡
12:31	12:38	12:44	12:50	12:58
1:00	1:07	1:13	1:19	1:27
2:21	2:28	2:34	2:40‡	2:48‡
3:21	3:28	3:34	3:40‡	3:48‡
4:21	4:28	4:34	4:40‡	4:48‡

AM – Lighter Type **PM – Darker Type**

S0048048

RIDER ALERT

This symbol indicates a change in service. Watch for it in buses, at bus stops, and at timetable displays.

This paper uses minimum 30% post-consumer fibers; acid and chlorine free.
Inks: Environmentally sensitive vegetable-based.

Timetable Symbols

B - Continues to and ends at University of Washington Station.

Símbolo del programa

‡ - Estimated time.
Tiempo estimado

Priority Seating

All Metro buses are wheelchair accessible. Designated seats in the front of buses are reserved for seniors and people with disabilities. If you are occupying one of these seats when a person with greater need boards, please offer it to that person. For more information about accessible service and bus-acceptable wheelchair/scooter specifications, call 206-553-3000.

Link Light Rail

Transfers to/from Link can be made at the Mt Baker Transit Center/Link Station at Rainier Ave S & S Forest St.

The first northbound Link trip departs Mt Baker Station at 5:26 am (6:26 am on Sunday), the last at 12:26 am (11:41 pm on Sunday). The first southbound Link trip departs Mt. Baker Station at 4:17 am (5:17 am on Sunday), the last at 12:58 am (11:58 pm on Sunday)

During both morning and afternoon weekday rush hour periods, Link operates about every 7 minute; during midday and evening periods about ever 10 to 15 minutes. On Saturday and Sunday, Link operates about every 10-15 minutes.

This route has improved service thanks to Seattle voters.

Seattle Department of Transportation

Special Fare Information

Shaded areas on weekday schedules indicate peak hour trips: $2.75 one-zone and $3.25 two-zone fares apply. *Las áreas sombreadas en los horarios de la semana indican viajes en hora punta: Se aplican tarifas de $2.75 de una zona y $3.25 de dos zonas.*

Effective July 1, 2018, Metro will convert to a single Adult fare of $2.75, anytime, anywhere. 1-Zone/2-Zone fares and peak/off-peak fares will no longer apply. *A partir del 1º de julio del 2018, Metro cobrará una tarifa única de $2.75 para adultos. Ya no se aplicarán tarifas de zona 1/zona 2 y hora pico. No habrá cambios en el costo para jóvenes, niños, ORCA LIFT y RRFP.*

Holiday Information/ *Información sobre feriados*

The Sunday schedule shown in this timetable will be operated on the following holidays. *El horario de los domingos que aparece en este programa se aplicará para el siguiente feriados:*

Memorial Day *Día de Commemoración*	May 28 *el 28 de mayo*
Independence Day *Dia de la independencia*	July 4 *4 de julio*
Labor Day *Día del trabajo*	Sept. 3 *3 de septiembre*

Need more information or assistance?

- Visit Metro online at kingcounty.gov/metro
- Call Metro's Customer Information Office, 206-553-3000, Mon-Fri except for major holidays (May 28, July 4, September 3, 2018).
  - 6 a.m. - 8 p.m. for trip planning assistance
  - 8 a.m. - 5 p.m. for ORCA assistance and customer comments

Metro Customer Service
206-553-3000

Snow/Emergency Service *Servicio de emergencia/ nieve*

During most snow conditions this route will operate via the snow routing shown in this timetable. In the rare event that Metro declares an emergency, this route will continue to operate as a designated Emergency Snow Network route. During such an event, it is expected to operate with the same route number and follow the same snow routing as shown in this timetable. Visit kingcounty.gov/metro/snow and sign up for Transit Alerts to stay informed during adverse conditions.

Durante la mayoría de las nevadas, esta ruta operará por el recorrido para nevadas que se muestra en este programa. En el caso poco frecuente de que Metro declare una emergencia, esta ruta seguirá operando como ruta designada de la Red de Emergencia para Nevadas. En ese caso, se espera que opere con el mismo número de ruta y que siga el mismo recorrido para casos de nieve que se muestran en este programa. Visite kingcounty.gov/metro/snow y regístrese para recibir Alertas de Transporte y mantenerse informado durante las condiciones adversas.

Quick Timetable Tips

1. Locate the WEEKDAY, SATURDAY, or SUNDAY schedule block for the direction you want to go. Timepoints are listed from the beginning of the route (on the left) to the end (on the right).
2. Timepoints in the schedule block correspond with the timepoint dots on the map. If you are boarding at a stop between two timepoints, use the earlier time as a guide.
3. If there is a symbol (letter or character) after a time, look for the explanation under the heading Timetable Symbols.
4. Refer to the Special Service Information section for changes in routing, route number, or other unique aspects of service on this route.

48 SATURDAY/*Sábado*

To UNIVERSITY DISTRICT ➜

Mt Baker Transit Ctr Bay 2	Central District		Montlake Station	University District
Rainier Ave S & S Forest St	23rd Ave S & S Jackson St	23rd Ave E & E John St	On Montlake Blvd at SR-520	15th Ave NE & NE 42nd St
4:59	5:05	5:13	5:19	5:25
5:29	5:35	5:43	5:49	5:55
5:59	6:05	6:13	6:19	6:25
6:29	6:35	6:43	6:49	6:55
6:44	6:50	6:58	7:04	7:10
6:59	7:05	7:13	7:19	7:25
7:14	7:20	7:28	7:34	7:40
7:29	7:35	7:43	7:49	7:55
7:44	7:50	7:58	8:04	8:10
7:59	8:05	8:13	8:19	8:25
8:09	8:15	8:23	8:29	8:35
8:19	8:25	8:33	8:39	8:45
8:29	8:35	8:43	8:49	8:55
8:40	8:46	8:54	9:00	9:06
8:50	8:56	9:04	9:10	9:16
9:00	9:07	9:16	9:22	9:28
9:10	9:17	9:26	9:32	9:38
9:20	9:27	9:36	9:42	9:48
9:30	9:37	9:46	9:52	9:59
9:40	9:47	9:56	10:03	10:10
9:50	9:57	10:06	10:13	10:20
10:00	10:07	10:16	10:23	10:30
10:10	10:17	10:26	10:33	10:40
10:20	10:27	10:36	10:43	10:50
10:30	10:37	10:46	10:53	11:00
10:40	10:47	10:56	11:03	11:10
10:50	10:57	11:06	11:13	11:20
11:00	11:07	11:16	11:23	11:30
11:10	11:17	11:26	11:33	11:40
11:20	11:27	11:36	11:43	11:50
11:30	11:37	11:46	11:53	12:00
11:40	11:47	11:56	12:03	12:10
11:50	11:57	12:06	12:13	12:20
12:00	12:07	12:17	12:24	12:31
12:10	12:17	12:27	12:34	12:41
12:20	12:27	12:37	12:44	12:51
12:30	12:37	12:47	12:54	1:01
12:40	12:47	12:57	1:04	1:11
12:50	12:57	1:07	1:14	1:21
1:00	1:07	1:17	1:24	1:31
1:10	1:17	1:27	1:34	1:41
1:20	1:27	1:37	1:44	1:51
1:30	1:37	1:47	1:54	2:01
1:40	1:47	1:57	2:04	2:12
1:50	1:57	2:07	2:14	2:22
2:00	2:07	2:18	2:25	2:33
2:10	2:17	2:28	2:35	2:43
2:20	2:27	2:38	2:45	2:53
Rainier Ave S & S Forest St	23rd Ave S & S Jackson St	23rd Ave E & E John St	On Montlake Blvd at SR-520	15th Ave NE & NE 42nd St
2:30	2:37	2:48	2:55	3:03
2:40	2:47	2:58	3:05	3:13
2:50	2:57	3:08	3:15	3:23
3:00	3:07	3:18	3:25	3:33
3:10	3:17	3:28	3:35	3:43
3:20	3:27	3:38	3:45	3:53
3:30	3:37	3:48	3:55	4:03
3:40	3:47	3:58	4:05	4:13
3:50	3:57	4:08	4:15	4:23
4:00	4:07	4:18	4:25	4:33
4:10	4:17	4:28	4:35	4:43
4:20	4:27	4:38	4:45	4:53
4:30	4:37	4:48	4:55	5:03
4:40	4:47	4:58	5:05	5:13
4:50	4:57	5:08	5:15	5:23
5:00	5:07	5:18	5:25	5:33
5:10	5:17	5:28	5:35	5:43
5:20	5:27	5:38	5:45	5:53
5:30	5:37	5:48	5:55	6:03
5:40	5:47	5:58	6:05	6:12
5:50	5:57	6:08	6:14	6:21
6:00	6:06	6:16	6:22	6:29
6:16	6:22	6:32	6:38	6:45
6:30	6:36	6:46	6:52	6:59
6:45	6:51	7:01	7:07	7:14
7:00	7:06	7:15	7:21	7:28
7:15	7:21	7:30	7:36	7:43
7:30	7:36	7:45	7:51	7:58
7:45	7:51	8:00	8:06	8:12
8:00	8:06	8:15	8:21	8:27
8:14	8:20	8:29	8:35	8:41
8:29	8:35	8:43	8:49	8:55
8:44	8:50	8:58	9:04	9:10
8:59	9:05	9:13	9:19	9:25
9:14	9:20	9:28	9:34	9:40
9:29	9:35	9:43	9:49	9:55
9:44	9:50	9:58	10:04	10:10
9:59	10:05	10:13	10:19	10:25
10:29	10:35	10:43	10:49	10:55
10:59	11:05	11:13	11:19	11:25
11:29	11:35	11:43	11:49	11:55
11:59	12:05	12:13	12:19	12:25
12:29	12:35	12:43	12:49	12:55
12:55	1:01	1:09	1:15B	—
1:55	2:01	2:09	2:15B	—
3:01	3:07	3:15	3:21B	—

AM – Lighter Type **PM – Darker Type**

N1048048

48 SATURDAY/*Sábado*

To MT BAKER ➜

University District	Montlake Station	Central District		Mt Baker Transit Ctr Bay 2
15th Ave NE & NE 43rd St	On Montlake Blvd at SR-520	23rd Ave E & E John St	23rd Ave S & S Jackson St	Rainier Ave S & S Forest St
5:14	5:19	5:24	5:30	5:38
5:44	5:49	5:54	6:00	6:08
6:14	6:20	6:25	6:31	6:39
6:44	6:50	6:55	7:01	7:09
7:14	7:20	7:25	7:31	7:39
7:29	7:35	7:40	7:46	7:54
7:44	7:50	7:55	8:01	8:11
7:59	8:05	8:11	8:17	8:27
8:15	8:21	8:27	8:33	8:43
8:30	8:36	8:42	8:48	8:58
8:45	8:51	8:57	9:04	9:14
8:55	9:01	9:07	9:14	9:24
9:05	9:11	9:17	9:24	9:34
9:15	9:21	9:27	9:34	9:44
9:25	9:31	9:37	9:44	9:54
9:35	9:41	9:47	9:54	10:04
9:45	9:51	9:57	10:04	10:14
9:55	10:01	10:07	10:14	10:24
10:05	10:11	10:17	10:24	10:34
10:15	10:21	10:27	10:34	10:44
10:25	10:31	10:38	10:45	10:55
10:35	10:42	10:49	10:56	11:06
10:45	10:52	10:59	11:06	11:16
10:55	11:02	11:09	11:16	11:26
11:05	11:12	11:19	11:26	11:36
11:15	11:22	11:29	11:36	11:46
11:25	11:32	11:39	11:46	11:56
11:35	11:42	11:49	11:56	12:06
11:45	11:52	11:59	12:06	12:16
11:55	12:02	12:09	12:16	12:26
12:05	12:12	12:19	12:26	12:36
12:15	12:22	12:29	12:36	12:46
12:25	12:32	12:39	12:46	12:56
12:35	12:42	12:49	12:56	1:06
12:45	12:52	12:59	1:06	1:16
12:55	1:02	1:09	1:16	1:26
1:05	1:12	1:19	1:26	1:36
1:15	1:22	1:29	1:36	1:46
1:25	1:32	1:39	1:46	1:56
1:35	1:42	1:49	1:56	2:06
1:45	1:52	1:59	2:06	2:16
1:55	2:02	2:09	2:16	2:26
2:05	2:12	2:19	2:26	2:36
2:15	2:22	2:29	2:36	2:46
2:25	2:32	2:39	2:46	2:56
2:35	2:42	2:49	2:56	3:06
2:45	2:52	2:59	3:06	3:16
2:55	3:02	3:09	3:16	3:26
15th Ave NE & NE 43rd St	On Montlake Blvd at SR-520	23rd Ave E & E John St	23rd Ave S & S Jackson St	Rainier Ave S & S Forest St
3:05	3:12	3:19	3:26	3:36
3:15	3:22	3:29	3:36	3:46
3:25	3:32	3:39	3:46	3:56
3:35	3:42	3:49	3:56	4:06
3:45	3:52	3:59	4:06	4:16
3:55	4:02	4:09	4:16	4:26
4:05	4:12	4:19	4:26	4:36
4:15	4:22	4:29	4:36	4:46
4:25	4:32	4:39	4:46	4:56
4:35	4:42	4:49	4:56	5:06
4:45	4:52	4:59	5:06	5:16
4:55	5:02	5:09	5:16	5:26
5:05	5:12	5:19	5:26	5:36
5:15	5:22	5:29	5:36	5:46
5:25	5:32	5:39	5:46	5:56
5:35	5:42	5:49	5:56	6:06
5:45	5:52	5:59	6:06	6:15
5:55	6:02	6:09	6:16	6:25
6:05	6:12	6:19	6:26	6:35
6:15	6:22	6:29	6:36	6:45
6:25	6:32	6:39	6:46	6:55
6:35	6:42	6:49	6:56	7:05
6:45	6:52	6:59	7:06	7:15
7:00	7:07	7:14	7:20	7:29
7:14	7:21	7:28	7:34	7:43
7:29	7:36	7:43	7:49	7:58
7:44	7:51	7:58	8:04	8:13
7:58	8:05	8:12	8:18	8:27
8:14	8:20	8:27	8:33	8:42
8:29	8:35	8:42	8:48	8:57
8:44	8:50	8:57	9:03	9:12
8:59	9:05	9:12	9:18	9:27
9:14	9:20	9:27	9:33	9:42
9:29	9:35	9:42	9:48	9:57
9:44	9:50	9:57	10:03	10:12
9:59	10:05	10:12	10:18	10:27
10:14	10:20	10:27	10:33	10:42
10:29	10:35	10:42	10:48	10:57
10:44	10:49	10:56	11:02	11:11
11:14	11:19	11:26	11:32	11:41
11:44	11:49	11:56	12:02	12:11
12:14	12:19	12:26	12:32	12:41
12:44	12:49	12:56	1:02	1:11
1:14	1:19	1:26	1:32	1:41
2:21	2:28	2:34	2:40	2:48
3:21	3:28	3:34	3:40	3:48
4:21	4:28	4:34	4:40	4:48

AM – Lighter Type **PM – Darker Type**

S1048048

48 SUNDAY/*Domingo*

To UNIVERSITY DISTRICT ➜

Mt Baker Transit Ctr Bay 2	Central District		Montlake Station	University District
Rainier Ave S & S Forest St	23rd Ave S & S Jackson St	23rd Ave E & E John St	On Montlake Blvd at SR-520	15th Ave NE & NE 42nd St
5:59	6:05	6:14	6:19	6:25
6:29	6:35	6:44	6:49	6:55
6:44	6:50	6:59	7:04	7:10
6:59	7:05	7:14	7:19	7:25
7:14	7:20	7:29	7:34	7:40
7:29	7:35	7:44	7:49	7:55
7:44	7:50	7:59	8:04	8:10
8:00	8:06	8:15	8:20	8:26
8:15	8:21	8:30	8:35	8:41
8:30	8:37	8:46	8:51	8:57
8:45	8:52	9:01	9:07	9:13
9:00	9:07	9:17	9:23	9:29
9:15	9:22	9:32	9:38	9:44
9:30	9:37	9:47	9:53	9:59
9:45	9:52	10:02	10:08	10:14
10:00	10:07	10:17	10:23	10:29
10:15	10:22	10:32	10:38	10:46
10:30	10:37	10:48	10:54	11:02
10:45	10:52	11:03	11:09	11:17
11:00	11:07	11:18	11:24	11:32
11:15	11:22	11:33	11:39	11:47
11:30	11:37	11:48	11:54	12:02
11:45	11:52	12:03	12:09	12:17
12:00	12:07	12:18	12:24	12:32
12:15	12:22	12:33	12:39	12:47
12:30	12:37	12:48	12:54	1:02
12:45	12:52	1:03	1:09	1:17
1:00	1:07	1:18	1:24	1:32
1:15	1:22	1:33	1:39	1:47
1:30	1:37	1:48	1:54	2:02
1:45	1:52	2:03	2:10	2:18
2:00	2:07	2:18	2:25	2:33
2:15	2:22	2:33	2:40	2:48
2:30	2:37	2:48	2:55	3:03
2:45	2:52	3:03	3:10	3:18
3:00	3:07	3:18	3:25	3:33
3:15	3:22	3:33	3:40	3:48
3:30	3:37	3:48	3:55	4:03
3:45	3:52	4:03	4:10	4:18
4:00	4:07	4:18	4:25	4:33
4:15	4:22	4:33	4:40	4:48
4:30	4:37	4:48	4:55	5:03
4:45	4:52	5:03	5:10	5:18
5:00	5:07	5:18	5:25	5:33
5:15	5:22	5:33	5:40	5:48
5:30	5:37	5:48	5:55	6:03
5:45	5:52	6:03	6:08	6:16
6:00	6:07	6:18	6:23	6:31
Rainier Ave S & S Forest St	23rd Ave S & S Jackson St	23rd Ave E & E John St	On Montlake Blvd at SR-520	15th Ave NE & NE 42nd St
6:15	6:22	6:33	6:38	6:46
6:30	6:37	6:48	6:53	7:01
6:45	6:52	7:03	7:08	7:16
7:00	7:06	7:16	7:21	7:29
7:15	7:21	7:31	7:36	7:42
7:30	7:36	7:45	7:50	7:56
7:44	7:50	7:59	8:04	8:10
7:59	8:05	8:14	8:19	8:25
8:14	8:20	8:29	8:34	8:40
8:30	8:36	8:44	8:49	8:55
8:45	8:51	8:59	9:04	9:10
9:00	9:06	9:14	9:19	9:25
9:15	9:21	9:29	9:34	9:40
9:30	9:36	9:44	9:49	9:55
9:45	9:51	9:59	10:04	10:10
10:00	10:06	10:14	10:19	10:25
10:30	10:36	10:44	10:49	10:55
11:00	11:06	11:14	11:19	11:25
11:30	11:36	11:44	11:49	11:55
12:00	12:06	12:14	12:19	12:25
12:30	12:36	12:44	12:49	12:55
12:55	1:01	1:09	1:14B	—
1:55	2:01	2:09	2:14B	—
3:01	3:07	3:15	3:20B	—

N2048048

AM – Lighter Type **PM – Darker Type**

48 SUNDAY/*Domingo*

To MT BAKER ➜

University District	Montlake Station	Central District		Mt Baker Transit Ctr Bay 2
15th Ave NE & NE 43rd St	On Montlake Blvd at SR-520	23rd Ave E & E John St	23rd Ave S & S Jackson St	Rainier Ave S & S Forest St
5:14	5:20	5:26	5:32	5:39
5:44	5:50	5:56	6:02	6:09
6:14	6:20	6:26	6:32	6:39
6:44	6:50	6:56	7:02	7:09
7:14	7:20	7:26	7:32	7:39
7:29	7:35	7:41	7:47	7:54
7:44	7:50	7:56	8:02	8:09
7:59	8:05	8:11	8:17	8:24
8:14	8:21	8:27	8:33	8:41
8:29	8:36	8:42	8:48	8:56
8:45	8:52	8:58	9:04	9:12
9:00	9:07	9:13	9:19	9:27
9:15	9:22	9:28	9:34	9:42
9:30	9:37	9:43	9:49	9:57
9:45	9:52	9:58	10:04	10:12
10:00	10:07	10:13	10:19	10:27
10:15	10:22	10:28	10:34	10:42
10:30	10:37	10:43	10:50	10:58
10:45	10:52	10:59	11:06	11:14
11:00	11:07	11:14	11:21	11:29
11:15	11:22	11:29	11:36	11:44
11:30	11:37	11:44	11:51	11:59
11:45	11:52	11:59	12:06	12:14
12:00	12:07	12:14	12:21	12:29
12:15	12:22	12:29	12:36	12:44
12:30	12:38	12:45	12:52	1:00
12:45	12:53	1:00	1:07	1:15
1:00	1:08	1:15	1:22	1:30
1:15	1:23	1:30	1:37	1:45
1:30	1:38	1:45	1:52	2:00
1:45	1:53	2:00	2:07	2:15
2:00	2:08	2:15	2:22	2:30
2:15	2:23	2:30	2:37	2:45
2:30	2:38	2:45	2:52	3:00
2:45	2:53	3:00	3:07	3:15
3:00	3:08	3:15	3:22	3:30
3:15	3:23	3:30	3:37	3:45
3:30	3:38	3:45	3:52	4:00
3:45	3:53	4:00	4:07	4:15
4:00	4:08	4:15	4:22	4:30
4:15	4:23	4:30	4:37	4:45
4:30	4:38	4:45	4:52	5:00
4:45	4:53	5:00	5:08	5:16
5:00	5:08	5:15	5:23	5:31
5:15	5:23	5:30	5:38	5:46
5:30	5:38	5:45	5:53	6:01
5:45	5:53	6:00	6:08	6:15
6:00	6:07	6:14	6:22	6:29
15th Ave NE & NE 43rd St	On Montlake Blvd at SR-520	23rd Ave E & E John St	23rd Ave S & S Jackson St	Rainier Ave S & S Forest St
6:15	6:22	6:29	6:37	6:44
6:30	6:37	6:44	6:52	6:59
6:45	6:52	6:59	7:07	7:14
7:00	7:07	7:14	7:22	7:29
7:15	7:22	7:29	7:35	7:42
7:29	7:36	7:43	7:49	7:56
7:44	7:51	7:58	8:04	8:11
7:59	8:06	8:13	8:19	8:26
8:14	8:21	8:28	8:34	8:41
8:29	8:36	8:43	8:49	8:56
8:44	8:51	8:57	9:03	9:10
8:59	9:05	9:11	9:17	9:24
9:14	9:20	9:26	9:32	9:39
9:29	9:35	9:41	9:47	9:54
9:44	9:50	9:56	10:02	10:09
9:59	10:05	10:11	10:17	10:24
10:14	10:20	10:26	10:32	10:39
10:29	10:35	10:41	10:47	10:54
10:44	10:50	10:56	11:02	11:09
11:14	11:20	11:26	11:32	11:39
11:44	11:50	11:56	12:02	12:09
12:14	12:20	12:26	12:32	12:39
12:44	12:50	12:56	1:02	1:09
1:14	1:20	1:26	1:32	1:39
2:21	2:28	2:34	2:40	2:48
3:21	3:28	3:34	3:40	3:48
4:21	4:28	4:34	4:40	4:48

AM – Lighter Type **PM – Darker Type**

S2048048

How to Pay

At all times, pay your fare **when you board** the bus. Pay with cash (exact fare; drivers do not carry change), ticket or with a convenient regional ORCA card. Show your activated Transit GO Ticket (mobile ticket) or valid transfer to the driver. Metro transfers are valid on Metro, only. See "How to pay" on Metro's website for more information. *Pague su pasaje al abordar el autobús. Pague en efectivo (cantidad exacta; los conductores no tienen cambio), con tarjeta regional ORCA o muestre su boleto. Muestre su Transit GO Ticket activado (boleto electrónico) o su boleto transferible al conductor. Las transferencias son válidas sólo en Metro. Para mayor información, vea "Cómo pagar" en la página web de Metro.*

What To Pay

Effective July 1, 2018, Metro will convert to a single Adult fare of $2.75, anytime, anywhere. 1-Zone/2-Zone fares and peak/off-peak fares will no longer apply. ORCA LIFT, Youth, RRFP and child fares will not change.

	1 Zone	2 Zone
Adults (19 and older), Off Peak	$2.50	$2.50
Adults (19 and older), Peak	$2.75	$3.25
ORCA LIFT Fare,* all times	$1.50	$1.50
Youth (6-18 yrs), all times	$1.50	$1.50
RRFP cardholders (registered seniors, Medicare, disabled), all times	$1.00	$1.00
Children (thru age 5), all times	Four may ride free with person paying adult fare	

*Income Qualified

Cuánto pagar

A partir del 1º de julio del 2018, Metro cobrará una tarifa única de $2.75 para adultos. Ya no se aplicarán tarifas de zona 1/zona 2 y hora pico. No habrá cambios en el costo para jóvenes, niños, ORCA LIFT y RRFP.

	Zona 1	*Zona 2*
***Adultos** (19 años y mayor) fuera de hora pico*	*$2.50*	*$2.50*
***Adultos** (19 años y mayor) en hora pico*	*$2.75*	*$3.25*
*Tarifa **ORCA LIFT,*** a toda hora*	*$1.50*	*$1.50*
***Jóvenes** (6-18 años), a toda hora*	*$1.50*	*$1.50*
***Titulares de tarjetas RRFP** (personas mayores registradas, Medicare, discapacitados), a toda hora.*	*$1.00*	*$1.00*
***Niños** (hasta los 5 años), a toda hora.*	*Pueden viajar hasta cuatro con una persona que pague la tarifa de adulto.*	

**Ingresos que reúnan los requisitos*

Holiday Information/ *Información sobre feriados*

The Sunday schedule shown in this timetable will be operated on the following holidays. *El horario de los domingos que aparece en este programa se aplicará para el siguiente feriados:*

Memorial Day *Día de Conmemoración*	May 28 *el 28 de mayo*
Independence Day *Dia de la independencia*	July 4 *4 de julio*
Labor Day *Día del trabajo*	Sept. 3 *3 de septiembre*

ORCA Card

Metro Transit and eight other Puget Sound transportation agencies (Community Transit, Everett Transit, Kitsap Transit, Pierce Transit, Sound Transit, Seattle Streetcar, King County Water Taxi and Washington State Ferries) use a common fare-payment system called ORCA (One Regional Card for All). The ORCA card works as cash or a pass, and it automatically tracks the value of your fares and transfers, letting you move easily between the participating transportation systems.

Get your ORCA card online at www.orcacard.com, by phone at 1-888-988-6722 (ORCA) or WA Relay: 711 (1-888-889-6368), at ticket vending machines in Sounder and Link rail stations, or at one of the transit agency customer service offices. The ORCA website also provides information on how to use the card, as well as locations at which they can be reloaded with a new pass or additional cash.

Online Trip Planning

Use Metro's online Trip Planner to plan trips on scheduled service in King, Pierce and Snohomish counties. It provides details on transit stops, routes and schedules. Trip Planner itineraries do not include service disruptions and reroutes caused by weather, emergencies, traffic, events or construction.

Trip Planner includes Metro Transit, Pierce Transit, Community Transit, Everett Transit, ST Express buses, Link light rail, Sounder commuter rail, King County Water Taxi, Washington State Ferries, the Seattle Center Monorail, and Seattle Streetcar.

www.kingcounty.gov/tripplanner

Night Rider Tip

You can help drivers spot you when it is dark or during times of reduced visibility by wearing light-colored clothing and by standing in the most visible area of the bus stop. We don't want to miss you!

Bike & Ride

Metro buses have bike racks that hold three bikes. The racks are easy to use at no extra cost. Just follow the simple instructions posted near the rack. You may load or unload your bike anytime at all regular Metro bus stops, including downtown Seattle and the transit tunnel.

Night Stop Program

For your added safety at night, you may request to exit the bus at a location along your route other than a regular bus stop. To do so, please go to the front of the bus and ask your driver at least one block before your desired stop. Safety considerations will determine if the driver can comply with your request. Night Stop service is available only from 8 pm to 5 am and is for dropping off riders only. Night Stop is not provided in downtown Seattle.

This route has improved service thanks to Seattle voters.

Seattle Department of Transportation

RIDER ALERT

This symbol indicates a change in service. Watch for it in buses, at bus stops, and at timetable displays.

Metro Customer Services

Metro has two customer service offices in downtown Seattle to serve you.

King Street Center	Transit Tunnel
201 S Jackson St	**Westlake Station**
Monday-Friday	Last four / first four
8:30 a.m. - 4:30 p.m.	business days each month
	8:30 a.m. - 4:30 p.m.

At both locations buy ORCA cards, bus passes, senior permits and taxi scrip, and get information about bus service. Only the King Street Center office registers applicants for disability permits and provides lost-item return service on weekdays.

Customer Service (general information, trip planning, comments and lost & found)
Seattle metro calling area 206-553-3000
Toll Free 1-800-542-7876
Hearing impaired ..... WA Relay: 711
Metro website / Trip Planner
..... www.kingcounty.gov/metro
Carpool/Vanpool 206-625-4500
Hearing Impaired ..... WA Relay: 1-800-833-6388

Community Transit 1-800-562-1375
Pierce Transit 1-800-562-8109

Timetable Symbol

B - Continues to and ends at University of Washington Station.

Metro Customer Service
206-553-3000

Accessible Formats

People with disabilities who need this information in accessible formats may call 206-477-6066 (voice) or WA Relay: 711.