

Snow/Emergency Service Servicio de emergencia/nieve

During most snow conditions this route will operate via the snow routing shown in this timetable. In the rare event that Metro declares an emergency, this route will continue to operate as a designated Emergency Snow Network route. During such an event, it is expected to operate with the same route number and follow the same snow routing as shown in this timetable. Visit kingcounty.gov/metro/snow and sign up for Transit Alerts to stay informed during adverse conditions.

Durante la mayoría de las nevadas, esta ruta operará por el recorrido para nevadas que se muestra en este programa. En el caso poco frecuente de que Metro declare una emergencia, esta ruta seguirá operando como ruta designada de la Red de Emergencia para Nevadas. En ese caso, se espera que opere con el mismo número de ruta y que siga el mismo recorrido para casos de nieve que se muestran en este programa. Visite kingcounty.gov/metro/snow y regístrese para recibir Alertas de Transporte y mantenerse informado durante las condiciones adversas.

Need more information or assistance?

- Visit Metro online at kingcounty.gov/metro
- Call Metro's Customer Information Office, 206-553-3000, Mon-Fri except for major holidays (May 28, July 4, September 3, 2018).
 - 6 a.m. - 8 p.m. for trip planning assistance
 - 8 a.m. - 5 p.m. for ORCA assistance and customer comments

Night Rider Tip

You can help drivers spot you when it is dark or during times of reduced visibility by wearing light-colored clothing and by standing in the most visible area of the bus stop. We don't want to miss you!

Night Stop Program

For your added safety at night, you may request to exit the bus at a location along your route other than a regular bus stop. To do so, please go to the front of the bus and ask your driver at least one block before your desired stop. Safety considerations will determine if the driver can comply with your request. Night Stop service is available only from 8 pm to 5 am and is for dropping off riders only. Night Stop is not provided in downtown Seattle.


Online Trip Planning

Use Metro's online Trip Planner to plan trips on scheduled service in King, Pierce and Snohomish counties. It provides details on transit stops, routes and schedules. Trip Planner itineraries do not include service disruptions and reroutes caused by weather, emergencies, traffic, events or construction.

Trip Planner includes Metro Transit, Pierce Transit, Community Transit, Everett Transit, ST Express buses, Link light rail, Sounder commuter rail, King County Water Taxi, Washington State Ferries, the Seattle Center Monorail, and Seattle Streetcar.

www.kingcounty.gov/tripplanner

This route has improved service thanks to Seattle voters.



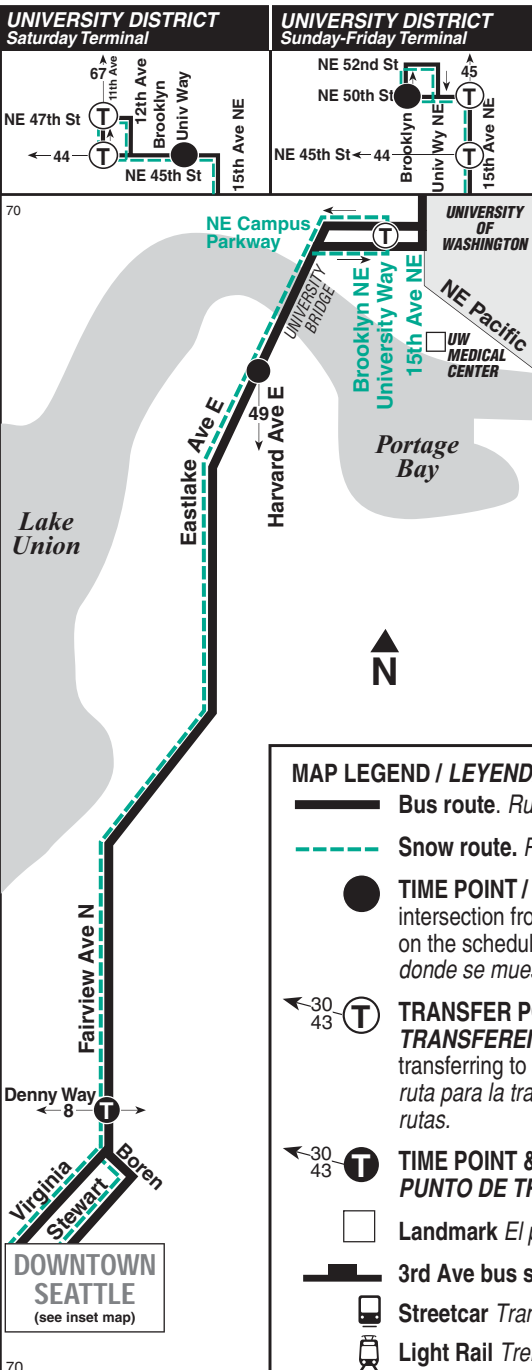
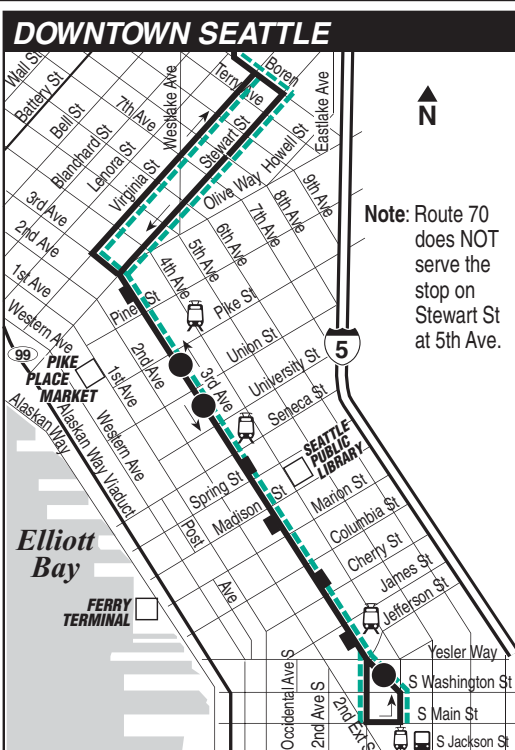
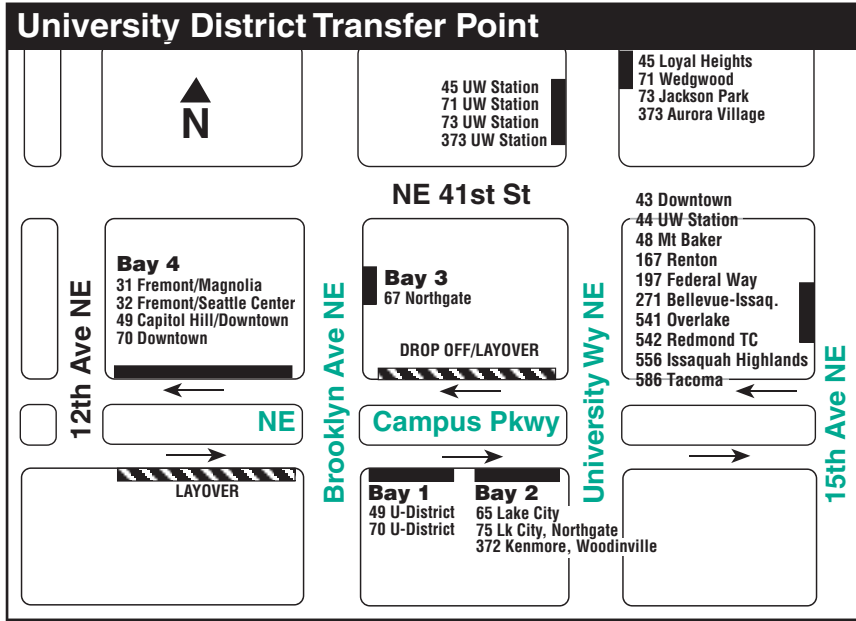
70 WEEKDAY/Entre semana

To DOWNTOWN → University District
To UNIVERSITY DISTRICT → Downtown Seattle

Brooklyn Ave NE & NE 50th St	Eastlake Ave E & Harvard Ave E	Fairview Ave N & Thomas St	3rd Ave & Union St
5:01	5:09	5:22	5:29
5:26	5:34	5:47	5:54
5:51	5:59	6:12	6:19
6:16	6:24	6:37	6:44
6:36	6:44	6:57	7:05
6:51	7:02	7:16	7:24
7:01	7:12	7:26	7:34
7:11	7:22	7:36	7:44
7:21	7:32	7:46	7:54
7:31	7:42	7:56	8:04
7:38	7:49	8:03	8:11
7:46	7:57	8:11	8:19
7:53	8:04	8:18	8:26
7:59	8:10	8:24	8:32
8:05	8:16	8:30	8:38
8:11	8:22	8:36	8:44
8:17	8:28	8:42	8:50
8:23	8:34	8:48	8:56
8:29	8:40	8:54	9:02
8:35	8:46	9:00	9:08
8:41	8:51	9:05	9:13
8:47	8:57	9:11	9:19
8:53	9:03	9:17	9:25
9:01	9:11	9:25	9:33
9:08	9:18	9:32	9:40
9:16	9:26	9:40	9:48
9:23	9:33	9:47	9:55
9:30	9:40	9:54	10:02
9:41	9:51	10:05	10:13
9:56	10:06	10:20	10:28
10:11	10:21	10:35	10:43
10:26	10:36	10:50	10:58
10:41	10:52	11:05	11:13
10:56	11:07	11:20	11:28
11:11	11:22	11:35	11:43
11:26	11:37	11:50	11:58
11:41	11:52	12:05	12:13
11:56	12:07	12:20	12:28
12:11	12:22	12:35	12:43
12:26	12:37	12:50	12:58
12:41	12:52	1:05	1:13
12:56	1:07	1:20	1:28
1:11	1:22	1:35	1:43
1:26	1:37	1:50	1:58
1:41	1:52	2:05	2:13
1:56	2:07	2:20	2:28
2:11	2:22	2:35	2:43
2:26	2:37	2:50	2:58
2:42	2:52	3:06	3:14
2:56	3:06	3:20	3:28
3:11	3:21	3:35	3:43
3:22	3:32	3:46	3:54
3:33	3:43	3:57	4:05
3:47	3:57	4:11	4:19
3:59	4:09	4:23	4:31
4:09	4:19	4:35	4:43
4:19	4:29	4:45	4:53
4:29	4:39	4:55	5:03
4:39	4:49	5:05	5:13
4:49	4:59	5:15	5:23
4:59	5:09	5:25	5:33
5:09	5:19	5:35	5:43
5:20	5:30	5:46	5:54
5:29	5:39	5:55	6:03
5:36	5:46	6:01	6:09
5:44	5:54	6:09	6:17
5:51	6:02	6:17	6:25
5:59	6:10	6:25	6:33
6:09	6:20	6:35	6:43
6:19	6:30	6:45	6:52
6:29	6:40	6:55	7:02
6:39	6:50	7:01	7:08
6:49	6:59	7:10	7:17
6:59	7:09	7:20	7:27
7:09	7:19	7:30	7:37
7:19	7:29	7:40	7:47
7:29	7:39	7:50	7:57
7:43	7:53	8:04	8:11
7:58	8:08	8:19	8:26
8:13	8:23	8:34	8:41
8:28	8:38	8:49	8:56
8:43	8:53	9:04	9:11
8:58	9:08	9:19	9:26
9:13	9:23	9:34	9:41
9:28	9:38	9:49	9:56
9:43	9:53	10:04	10:11
9:58	10:08	10:19	10:26
10:13	10:23	10:34	10:41
10:28	10:38	10:49	10:56
10:43	10:53	11:04	11:11
10:58	11:08	11:19	11:26
11:13	11:23	11:34	11:41
11:28	11:38	11:49	11:56
11:43	11:53	12:04	12:11
11:58	12:08	12:19	12:26
12:13	12:23	12:34	12:41
12:28	12:38	12:49	12:56
12:43	12:53	1:04	1:11
12:58	1:08	1:19	1:26
1:22	1:32	1:43	1:50
1:52	2:02	2:13	2:20
2:30	2:40	2:51	2:58
3:30	3:40	3:51	3:58

AM – Lighter Type PM – Darker Type

AM – Lighter Type PM – Darker Type



MAP LEGEND / LEYENDA DEL MAPA

- Bus route. Ruta del autobús.
- Snow route. Ruta de nieve.
- TIME POINT / PUNTO DE TIEMPO: Street intersection from which departure times are shown on the schedules. Intersección de la calle desde donde se muestran los horarios de salida.
- TRANSFER POINT / PUNTO DE TRANSFERENCIA: Route intersection for transferring to indicated route(s). Intersección de ruta para la transferencia para indicar la ruta o rutas.
- TIME POINT & TRANSFER POINT / TIEMPO Y PUNTO DE TRANSFERENCIA.
- Landmark El punto de referencia.
- 3rd Ave bus stops. Paradas de autobús 3rd Ave.
- Streetcar Tranvía
- Light Rail Tren Ligero

Metro Customer Services

Metro has two customer service offices in downtown Seattle to serve you.

- King Street Center**
201 S Jackson St
Monday-Friday
8:30 a.m. - 4:30 p.m.
- Transit Tunnel**
Westlake Station
Last four / first four
business days each month
8:30 a.m. - 4:30 p.m.

Lost & Found
Monday-Friday
8:30 a.m. - 1 p.m.
2 p.m. - 4:30 p.m.

At both locations buy ORCA cards, bus passes, senior permits and taxi scrip, and get information about bus service. Only the King Street Center office registers applicants for disability permits and provides lost-item return service on weekdays.

- Customer Service (general information, trip planning, comments and lost & found)
- Seattle metro calling area 206-553-3000
 - Toll Free 1-800-542-7876
 - Hearing impaired WA Relay: 711
 - Metro website / Trip Planner
 - www.kingcounty.gov/metro
 - Carpool/Vanpool 206-625-4500
 - Hearing Impaired WA Relay: 1-800-833-6388
 - Community Transit 1-800-562-1375
 - Pierce Transit 1-800-562-8109

Accessible Formats

People with disabilities who need this information in accessible formats may call 206-477-6066 (voice) or WA Relay: 711.

Metro Customer Service 206-553-3000

Interpreter
206-553-3000

Intérpretes Turjubaan Переводчик
Перекладач 통역사 የቃል አስተርጓሚ
翻譯員 Thông Dịch Viên ടിടർവ്വേടർ

Special Fare Information

Shaded areas on weekday schedules indicate peak hour trips: \$2.75 one-zone and \$3.25 two-zone fares apply. Las áreas sombreadas en los horarios de la semana indican viajes en hora punta: Se aplican tarifas de \$2.75 de una zona y \$3.25 de dos zonas.

Effective July 1, 2018, Metro will convert to a single Adult fare of \$2.75, anytime, anywhere. 1-Zone/2-Zone fares and peak/off-peak fares will no longer apply. A partir del 1º de julio del 2018, Metro cobrará una tarifa única de \$2.75 para adultos. Ya no se aplicarán tarifas de zona 1/zona 2 y hora pico. No habrá cambios en el costo para jóvenes, niños, ORCA LIFT y RRFp.

Holiday Information/ Información sobre feriados

The Sunday schedule shown in this timetable will be operated on the following holidays. El horario de los domingos que aparece en este programa se aplicará para el siguiente feriados:

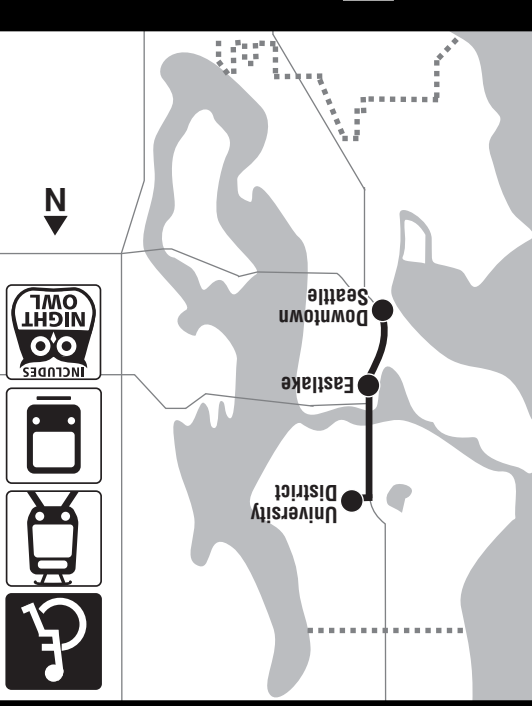
- Memorial Day May 28
Día de Commemoración el 28 de mayo
- Independence Day July 4
Día de la independencia 4 de julio
- Labor Day Sept. 3
Día del trabajo 3 de septiembre

Quick Timetable Tips

1. Locate the WEEKDAY, SATURDAY, or SUNDAY schedule block for the direction you want to go. Timepoints are listed from the beginning of the route (on the left) to the end (on the right).
2. Timepoints in the schedule block correspond with the timepoint dots on the map. If you are boarding at a stop between two timepoints, use the earlier time as a guide.
3. If there is a symbol (letter or character) after a time, look for the explanation under the heading Timetable Symbols.

This paper uses minimum 30% post-consumer fibers; acid and chlorine free. Inks: Environmentally sensitive vegetable-based.

Metro King County



March 10 thru September 21, 2018
Del 10 de marzo al 21 de septiembre de 2018

University District, Eastlake, Downtown Seattle

70

70 SATURDAY/Sábado

To DOWNTOWN →		Downtown Seattle	
University District	University District	University District	University District
NE 45th St & University Way NE	Eastlake Ave E & Harvard Ave E	Fairview Ave N & Thomas St	3rd Ave & Union St
5:01	5:08	5:16	5:22
6:10	6:17	6:25	6:31
6:25	6:32	6:40	6:46
6:40	6:47	6:55	7:01
6:55	7:02	7:10	7:16
7:10	7:17	7:25	7:31
7:25	7:32	7:40	7:46
7:40	7:47	7:55	8:01
7:55	8:02	8:10	8:16
8:10	8:17	8:25	8:31
8:25	8:32	8:40	8:46
8:40	8:47	8:55	9:01
8:55	9:02	9:10	9:16
9:10	9:17	9:25	9:31
9:25	9:32	9:40	9:46
9:40	9:47	9:55	10:01
9:55	10:02	10:11	10:17
10:10	10:17	10:26	10:32
10:25	10:32	10:41	10:47
10:40	10:47	10:56	11:02
10:55	11:02	11:11	11:17
11:10	11:17	11:26	11:32
11:25	11:32	11:41	11:47
11:40	11:47	11:56	12:02
11:55	12:02	12:12	12:19
12:10	12:17	12:27	12:34
12:25	12:32	12:42	12:49
12:40	12:47	12:57	1:04
12:55	1:02	1:12	1:19
1:10	1:17	1:27	1:34
1:25	1:32	1:42	1:49
1:40	1:48	1:58	2:05
1:55	2:03	2:13	2:20
2:10	2:18	2:28	2:35
2:25	2:33	2:43	2:50
2:40	2:48	2:58	3:05
2:55	3:03	3:13	3:20
3:10	3:18	3:28	3:35
3:25	3:33	3:43	3:50
3:40	3:48	3:58	4:05
3:55	4:03	4:12	4:19
4:10	4:18	4:27	4:34
4:25	4:33	4:42	4:49
4:40	4:48	4:57	5:04
4:55	5:03	5:12	5:19
5:10	5:18	5:27	5:34
5:25	5:33	5:42	5:49
5:40	5:48	5:57	6:04
5:55	6:03	6:12	6:19
6:10	6:18	6:27	6:34
6:25	6:33	6:42	6:49
6:40	6:47	6:56	7:03
6:55	7:02	7:11	7:18
7:07	7:14	7:23	7:30
7:10	7:17	7:26	7:33
7:25	7:32	7:41	7:47
7:40	7:47	7:56	8:02
7:55	8:02	8:11	8:17
8:10	8:17	8:26	8:32
8:25	8:32	8:41	8:47
8:40	8:47	8:56	9:02
8:55	9:02	9:11	9:17
9:10	9:17	9:26	9:32
9:25	9:32	9:41	9:47
9:40	9:47	9:56	10:02
9:55	10:02	10:11	10:17
10:10	10:17	10:26	10:32
10:25	10:32	10:41	10:47
10:40	10:47	10:56	11:02
10:55	11:02	11:11	11:17
11:10	11:17	11:26	11:32
11:25	11:32	11:41	11:47
11:40	11:47	11:56	12:02
11:55	12:02	12:11	12:17
12:10	12:17	12:26	12:32
12:25	12:32	12:41	12:47
12:40	12:47	12:56	1:02
12:53	1:00	1:09	1:15B
1:23	1:30	1:39	1:45
1:53	2:00	2:09	2:15
2:30	2:37	2:46	2:52
3:30	3:37	3:46	3:52

AM – Lighter Type **PM** – Darker Type S1070070

70 SATURDAY/Sábado

To UNIVERSITY DISTRICT →		Downtown Seattle		University District	
University District	University District	University District	University District	University District	University District
NE 45th St & University Way NE	3rd Ave & Pike St	Fairview Ave & Denny Way	Eastlake Ave E & Harvard Ave E	NE 45th St & Brooklyn Ave NE	NE 45th St & Brooklyn Ave NE
4:10	4:15	4:22	4:29	4:35	4:35
5:22	5:27	5:34	5:41	5:47	5:47
5:36	5:42	5:49	5:56	6:02	6:02
5:52	5:57	6:04	6:11	6:17	6:17
6:07	6:12	6:19	6:26	6:32	6:32
6:22	6:27	6:34	6:41	6:47	6:47
6:37	6:42	6:49	6:56	7:02	7:02
6:51	6:57	7:04	7:11	7:17	7:17
7:06	7:12	7:19	7:26	7:32	7:32
7:21	7:27	7:34	7:41	7:47	7:47
7:36	7:42	7:49	7:56	8:02	8:02
7:51	7:57	8:04	8:11	8:17	8:17
8:06	8:12	8:19	8:26	8:32	8:32
8:21	8:27	8:34	8:41	8:47	8:47
8:36	8:42	8:49	8:56	9:02	9:02
8:51	8:57	9:05	9:14	9:20	9:20
9:06	9:12	9:20	9:29	9:35	9:35
9:21	9:27	9:35	9:44	9:50	9:50
9:36	9:42	9:50	9:59	10:05	10:05
9:51	9:57	10:05	10:14	10:20	10:20
10:06	10:12	10:20	10:29	10:35	10:35
10:21	10:27	10:35	10:44	10:50	10:50
10:36	10:42	10:50	10:59	11:05	11:05
10:51	10:57	11:05	11:14	11:20	11:20
11:06	11:12	11:20	11:29	11:35	11:35
11:21	11:27	11:35	11:44	11:50	11:50
11:36	11:42	11:50	11:59	12:05	12:05
11:51	11:57	12:05	12:14	12:20	12:20
12:06	12:12	12:20	12:29	12:35	12:35
12:21	12:27	12:35	12:44	12:50	12:50
12:36	12:42	12:50	12:59	1:05	1:05
12:51	12:57	1:05	1:14	1:20	1:20
1:06	1:12	1:20	1:29	1:35	1:35
1:21	1:27	1:35	1:44	1:50	1:50
1:36	1:42	1:50	1:59	2:05	2:05
1:51	1:57	2:05	2:14	2:20	2:20
1:58	2:04	2:12	2:21	2:27	2:27
2:06	2:12	2:20	2:29	2:35	2:35
2:21	2:27	2:35	2:44	2:50	2:50
2:36	2:42	2:50	2:59	3:05	3:05
2:51	2:57	3:05	3:14	3:20	3:20
3:06	3:12	3:20	3:29	3:35	3:35
3:21	3:27	3:35	3:44	3:50	3:50
3:36	3:42	3:50	3:59	4:05	4:05
3:51	3:57	4:05	4:14	4:20	4:20
4:06	4:12	4:20	4:29	4:35	4:35
4:21	4:27	4:35	4:44	4:50	4:50
4:36	4:42	4:50	4:59	5:05	5:05
4:51	4:57	5:05	5:14	5:20	5:20
5:06	5:12	5:20	5:29	5:35	5:35
5:21	5:27	5:35	5:44	5:50	5:50
5:36	5:42	5:50	5:59	6:05	6:05
5:51	5:57	6:05	6:14	6:20	6:20
6:06	6:12	6:20	6:29	6:35	6:35
6:21	6:27	6:35	6:44	6:50	6:50
6:36	6:42	6:50	6:59	7:05	7:05
6:51	6:57	7:04	7:13	7:19	7:19
7:06	7:12	7:19	7:28	7:34	7:34
7:21	7:27	7:34	7:43	7:49	7:49
7:36	7:42	7:49	7:58	8:04	8:04
7:51	7:57	8:04	8:13	8:19	8:19
8:06	8:12	8:19	8:28	8:34	8:34
8:21	8:27	8:34	8:43	8:49	8:49
8:36	8:42	8:49	8:58	9:04	9:04
8:51	8:57	9:04	9:13	9:19	9:19
9:06	9:12	9:19	9:28	9:34	9:34
9:21	9:27	9:34	9:43	9:49	9:49
9:36	9:42	9:49	9:58	10:04	10:04
9:51	9:57	10:04	10:13	10:19	10:19
10:06	10:12	10:19	10:28	10:34	10:34
10:21	10:27	10:34	10:43	10:49	10:49
10:36	10:42	10:49	10:58	11:04	11:04
10:51	10:57	11:04	11:13	11:19	11:19
11:06	11:12	11:19	11:28	11:34	11:34
11:21	11:27	11:34	11:43	11:49	11:49
11:36	11:42	11:49	11:58	12:04	12:04
11:51	11:57	12:04	12:13	12:19	12:19
12:06	12:12	12:19	12:28	12:34	12:34
12:36	12:41	12:48	12:57	1:03	1:03
1:06	1:11	1:18	1:27	1:33	1:33
1:35	1:41	1:48	1:57	2:03	2:03
2:40	2:45	2:52	3:01	3:07	3:07

AM – Lighter Type **PM** – Darker Type N1070070

Need more information or assistance?

- Visit Metro online at kingcounty.gov/metro
- Call Metro's Customer Information Office, 206-553-3000, Mon-Fri except for major holidays (May 28, July 4, September 3, 2018).
 - 6 a.m. - 8 p.m. for trip planning assistance
 - 8 a.m. - 5 p.m. for ORCA assistance and customer comments

Accessible Formats

People with disabilities who need this information in accessible formats may call 206-477-6066 (voice) or WA Relay: 711.

Metro Customer Service 206-553-3000

Holiday Information/ Información sobre feriados

The Sunday schedule shown in this timetable will be operated on the following holidays. *El horario de los domingos que aparece en este programa se aplicará para el siguiente feriados:*

Memorial Day	May 28
<i>Día de Commemoración</i>	<i>el 28 de mayo</i>
Independence Day	July 4
<i>Día de la independencia</i>	<i>4 de julio</i>
Labor Day	Sept. 3
<i>Día del trabajo</i>	<i>3 de septiembre</i>

RIDER ALERT	This symbol indicates a change in service. Watch for it in buses, at bus stops, and at timetable displays.
--------------------	--

Special Service Information

Shaded areas on Saturday schedules indicate a route on this portion of the route. On Saturday, due to the University District Farmers Market being staged on University Way NE at NE 50th St, Route 70 will be rerouted to an alternate terminal on 12th Ave NE at NE 47th St (see map). Please catch the bus there, or eastbound on NE 45th St at University Way NE. To avoid confusion for riders, the reroute will remain in effect *all day*, even though the Market is in session from 9 a.m. to 2 p.m., only. Questions? Please call Metro at 206-553-3000.

Bike & Ride

Metro buses have bike racks that hold three bikes. The racks are easy to use at no extra cost. Just follow the simple instructions posted near the rack. You may load or unload your bike anytime at all regular Metro bus stops, including downtown Seattle and the transit tunnel.

Priority Seating

All Metro buses are wheelchair accessible. Designated seats in the front of buses are reserved for seniors and people with disabilities. If you are occupying one of these seats when a person with greater need boards, please offer it to that person. For more information about accessible service and bus-acceptable wheelchair/scooter specifications, call 206-553-3000.

Timetable Symbols

B - Continues as Route 36 to Beacon Hill.

Quick Timetable Tips

- Locate the WEEKDAY, SATURDAY, or SUNDAY schedule block for the direction you want to go. Timepoints are listed from the beginning of the route (on the left) to the end (on the right).
- Timepoints in the schedule block correspond with the timepoint dots on the map. If you are boarding at a stop between two timepoints, use the earlier time as a guide.
- If there is a symbol (letter or character) after a time, look for the explanation under the heading Timetable Symbols.

70 SUNDAY/Domingo

To DOWNTOWN →		Downtown Seattle	
University District	University District	University District	University District
Brooklyn Ave NE & NE 50th St	Eastlake Ave E & Harvard Ave E	Fairview Ave N & Thomas St	3rd Ave & Union St
5:01	5:08	5:16	5:22
6:00	6:07	6:15	6:21
6:15	6:22	6:30	6:36
6:30	6:37	6:45	6:51
6:45	6:52	7:00	7:06
7:00	7:07	7:15	7:21
7:15	7:22	7:30	7:36
7:30	7:38	7:46	7:52
7:45	7:53	8:01	8:07
8:00	8:08	8:16	8:22
8:15	8:23	8:31	8:37
8:30	8:38	8:46	8:52
8:45	8:53	9:01	9:07
9:00	9:08	9:16	9:22
9:15	9:25	9:33	9:39
9:30	9:40	9:48	9:54
9:45	9:55	10:03	10:09
10:00	10:10	10:19	10:25
10:15	10:25	10:34	10:40
10:30	10:40	10:49	10:55
10:45	10:55	11:04	11:10
11:00	11:10	11:19	11:25
11:15	11:25	11:34	11:40
11:30	11:40	11:49	11:55
11:45	11:55	12:04	12:11
12:00	12:10	12:20	12:27
12:15	12:25	12:35	12:42
12:30	12:40	12:50	12:57
12:45	12:55	1:05	1:12
1:00	1:10	1:20	1:27
1:15	1:25	1:35	1:42
1:30	1:40	1:50	1:57