

# 116, 118, 119 WEEKDAY/Entre semana

TO VASHON ISLAND →

	Downtown Seattle				Fauntleroy	
Route	Bell St & 7th Ave	3rd Ave & Pike St	3rd Ave S & S Main St	1st Ave S & S Hanford St	Fauntleroy Wy SW & 42nd Ave SW	Fauntleroy Ferry Terminal
<b>DIRECT SERVICE to VASHON ISLAND</b>						
118	1:46	1:53	2:00†	2:15†	2:28†	2:36†
119	4:32	4:40	4:47†	5:03†	5:18†	5:30†
118	4:38	4:45	4:52†	5:08†	5:23†	5:35†

Puget Sound Crossing via Washington State Ferries

Fauntleroy Ferry Terminal	Vashon Ferry Terminal
2:45	3:03
5:45	6:05
5:45	6:05

	Vashon Heights	Vashon	Valley Ctr P&R	Ellisport	Burton	Dockton	Tahlequah	
	Vashon Ferry Terminal	Vashon Hwy SW & SW 120th St	Vashon Hwy SW & SW Bank Rd	Vashon Hwy SW & SW 204th St	Dockton Rd SW & SW Ellisport Rd	Vashon Hwy SW & SW Burton Dr	99th Ave SW & SW 264th St	Tahlequah Ferry Terminal
<b>CONTINUED SERVICE from DOWNTOWN</b>								
3:03	3:07†	3:15†	3:19†	—	3:26†	—	3:37†	
6:05	6:09†	6:18†	6:22†	6:25†	—	6:38†	—	
6:05	6:09†	6:20†	6:24†	—	6:31†	—	6:42†	

**TRANSFER to FERRY**

Route	Transfer to ROUTE 118 or 119 SHUTTLE
5:10	5:30
5:30B	5:52B
5:50	6:10
6:10	6:30
6:38B	7:00B
6:50	7:10
7:05	7:25
7:40B	8:02B
9:05	9:25
9:30	9:50
10:20	10:40
10:40	11:00
11:55	12:15
12:20	12:40
1:25	1:45
1:40	2:00
2:45	3:05
3:00	3:20
4:00	4:20
4:30B	4:52B
4:45	5:05
5:10	5:30
5:30B	5:52B
5:45	6:05
6:05	6:25
6:30B	6:52B
6:35	6:55
7:05	7:25
7:30	7:50
8:55	9:15
10:20	10:40

**FARE ZONE**

Route	Transfer to ROUTE 118 or 119 SHUTTLE
118	5:14
119	5:30D
118	5:45
118	6:00
118	6:30
119	6:55D
118	7:15
118	8:05
119	8:11D
118	9:50
118	10:40
118	11:00
119	12:44D
118	2:05
119	3:30
118	4:20
119	5:00
118	5:05
118	5:30
118	6:25
118	7:00
118	7:50G
118	9:15G

AM – Lighter Type  
PM – Darker Type

## Timetable Symbols

- B** - Passenger-only ferry (operated by King County Marine Division) between downtown Seattle (Pier 50) and Vashon Island.
- D** - Does not serve Gold Beach. Service stays on Dockton Rd SW.
- G** - Serves Ellisport and Portage via SW 204th, SW Ellisport Rd, Dockton Rd SW, Portage Way SW and SW Quartermaster Dr.

## Símbolos del programa

† - Estimated time. *Tiempo estimado.*

**C Line**

—	5:33	—	—	5:51†	5:54†
—	6:16	—	—	6:36†	6:40†
—	6:36	—	—	6:56†	7:00†
—	8:15	—	—	8:36†	8:40†
—	8:41	—	—	9:02†	9:06†
—	9:36	—	—	9:57†	10:01†
—	9:54	—	—	10:15†	10:19†
—	11:05	—	—	11:26†	11:31†
—	11:41	—	—	12:02†	12:05†
—	12:41	—	—	1:02†	1:08†
—	12:53	—	—	1:14†	1:20†
—	1:53	—	—	2:16†	2:22†
—	2:05	—	—	2:28†	2:34†
—	3:18	—	—	3:42†	3:49†
—	3:55	—	—	4:21†	4:28†
—	4:02	—	—	4:28†	4:35†
—	4:47	—	—	5:14†	5:21†
—	5:15	—	—	5:42†	5:49†
—	5:47	—	—	6:12†	6:19†
—	6:15	—	—	6:40†	6:47†
—	7:00	—	—	7:24†	7:30†
—	8:17	—	—	8:38†	8:44†
—	9:50	—	—	10:10†	10:15†

**ROUTE 116**

3:05	3:11	3:18†	3:32†	3:45†	3:51†
3:22	3:28	3:35†	3:49†	4:02†	4:08†
3:49	3:55	4:02†	4:16†	4:29†	4:35†
4:09	4:15	4:22†	4:36†	4:49†	4:55†
4:26	4:33	4:40†	4:54†	5:07†	5:13†
5:00	5:07	5:14†	5:28†	5:41†	5:47†
5:30	5:37	5:44†	5:58†	6:11†	6:17†

**ROUTE 116**

3:05	3:11	3:18†	3:32†	3:45†	3:51†
3:22	3:28	3:35†	3:49†	4:02†	4:08†
3:49	3:55	4:02†	4:16†	4:29†	4:35†
4:09	4:15	4:22†	4:36†	4:49†	4:55†
4:26	4:33	4:40†	4:54†	5:07†	5:13†
5:00	5:07	5:14†	5:28†	5:41†	5:47†
5:30	5:37	5:44†	5:58†	6:11†	6:17†

AM – Lighter Type  
PM – Darker Type

## Special Fare Information

Shaded areas on weekday schedules indicate peak hour trips: \$2.75 one-zone and \$3.25 two-zone fares apply.

Effective July 1, 2018, Metro will convert to a single Adult fare of \$2.75, anytime, anywhere. 1-Zone/2-Zone fares and peak/off-peak fares will no longer apply.

This paper uses minimum 30% post-consumer fibers; acid and chlorine free. Inks: Environmentally sensitive vegetable-based.

## Snow/Emergency Service Servicio de emergencia/nieve

During most snow conditions, these routes will operate via the snow routing shown in this timetable. In the rare event that Metro declares an emergency, they will not operate. Visit [kingcounty.gov/metro/](http://kingcounty.gov/metro/) snow and sign up for Transit Alerts to stay informed during adverse conditions.

*Durante la mayoría de las condiciones de nieve, estas rutas operarán por la rutas para nevadas que se muestran en este programa. En el caso poco frecuente que Metro declare una emergencia, no operarán. Visite [kingcounty.gov/metro/snow/](http://kingcounty.gov/metro/snow/) y regístrese para recibir Alertas de tránsito y mantenerse informado durante las condiciones adversas.*

## Metro Customer Services

Customer Service (general information, trip planning, comments and lost & found)  
Seattle metro calling area ..... 206-553-3000  
Toll Free ..... 1-800-542-7876  
Hearing impaired ..... WA Relay: 711  
Metro website / Trip Planner  
..... [www.kingcounty.gov/metro](http://www.kingcounty.gov/metro)  
Carpool/Vanpool ..... 206-625-4500  
Hearing Impaired .... WA Relay: 1-800-833-6388

## Accessible Formats

People with disabilities who need this information in accessible formats may call 206-477-6066 (voice) or WA Relay: 711.

## Bike & Ride

Metro buses have bike racks that hold three bikes. The racks are easy to use at no extra cost. You may load or unload your bike anytime at all regular Metro bus stops, including downtown Seattle and the transit tunnel.

## 118 SATURDAY/Sábado

TO TAHLEQUAH →

	Vashon Heights	Vashon	Burton	Tahlequah	
	Vashon Ferry Terminal	Vashon Hwy SW & SW 120th St	Vashon Hwy SW & SW Bank Rd	Vashon Hwy SW & SW Burton Dr	Tahlequah Ferry Terminal
<b>ROUTE 118 SHUTTLE</b>					
9:50	9:53	10:00	10:09	—	
10:50	10:53	11:00	11:09	11:19	
12:25	12:28	12:35	12:44	12:54	
1:45	1:48	1:55	2:04	—	
2:50	2:53	3:00	3:09	3:19	
4:25	4:28	4:35	4:44	—	
5:15	5:18	5:25	5:34	5:44	
6:25	6:28	6:35	6:44	—	

AM – Lighter Type PM – Darker Type

## 118 SUNDAY/Domingo

TO TAHLEQUAH →

	Vashon Heights	Vashon	Burton	Tahlequah	
	Vashon Ferry Terminal	Vashon Hwy SW & SW 120th St	Vashon Hwy SW & SW Bank Rd	Vashon Hwy SW & SW Burton Dr	Tahlequah Ferry Terminal
<b>ROUTE 118 SHUTTLE</b>					
9:50	9:53	10:00	10:09	—	
10:50	10:53	11:00	11:09	11:19	
12:25	12:28	12:35	12:44	12:54	
1:45	1:48	1:55	2:04	—	
2:50	2:53	3:00	3:09	3:19	
4:25	4:28	4:35	4:44	—	
5:15	5:18	5:25	5:34	5:44	
6:25	6:28	6:35	6:44	—	

AM – Lighter Type PM – Darker Type

## How to Pay

At all times, pay your fare when you board the bus. Pay with cash (exact fare; drivers do not carry change), ticket or with a convenient regional ORCA card. Show your activated Transit GO Ticket (mobile ticket) or valid transfer to the driver. Metro transfers are valid on Metro, only. See "How to pay" on Metro's website for more information. *Pague su pasaje al abordar el autobús. Pague en efectivo (cantidad exacta; los conductores no tienen cambio), con tarjeta regional ORCA o muestre su boleto. Muestre su Transit GO Ticket activado (boleto electrónico) o su boleto transferible al conductor. Las transferencias son válidas sólo en Metro. Para mayor información, vea "Cómo pagar" en la página web de Metro.*

## What To Pay

Effective July 1, 2018, Metro will convert to a single Adult fare of \$2.75, anytime, anywhere. 1-Zone/2-Zone fares and peak/off-peak fares will no longer apply. ORCA LIFT, Youth, RRF and child fares will not change.

	1 Zone	2 Zone
<b>Adults</b> (19 and older), Off Peak	\$2.50	\$2.50
<b>Adults</b> (19 and older), Peak	\$2.75	\$3.25
<b>ORCA LIFT Fare*</b> , all times	\$1.50	\$1.50
<b>Youth</b> (6-18 yrs), all times	\$1.50	\$1.50
<b>RRFP cardholders</b> (registered seniors, Medicare, disabled), all times	\$1.00	\$1.00
<b>Children</b> (thru age 5), all times	Four may ride free with person paying adult fare	

\*Income Qualified

## Cuánto pagar

A partir del 1º de julio del 2018, Metro cobrará una tarifa única de \$2.75 para adultos. Ya no se aplicarán tarifas de zona 1/zona 2 y hora pico. No habrá cambios en el costo para jóvenes, niños, ORCA LIFT y RRF.

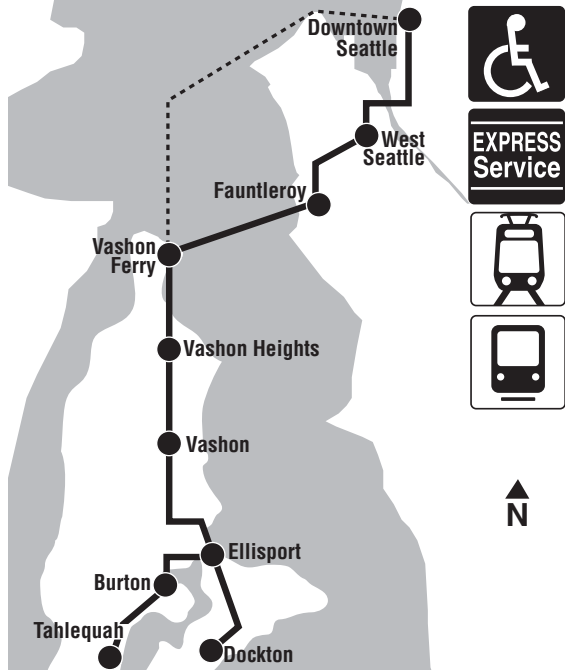
	Zona 1	Zona 2
<b>Adultos</b> (19 años y mayor) fuera de hora pico	\$2.50	\$2.50
<b>Adultos</b> (19 años y mayor) en hora pico	\$2.75	\$3.25
<b>Tarifa ORCA LIFT*</b> , a toda hora	\$1.50	\$1.50
<b>Jóvenes</b> (6-18 años), a toda hora	\$1.50	\$1.50
<b>Titulares de tarjetas RRF</b> (personas mayores registradas, Medicare, discapacitados), a toda hora.	\$1.00	\$1.00
<b>Niños</b> (hasta los 5 años), a toda hora.	Pueden viajar hasta cuatro con una persona que pague la tarifa de adulto.	

\*Ingresos que reúnan los requisitos

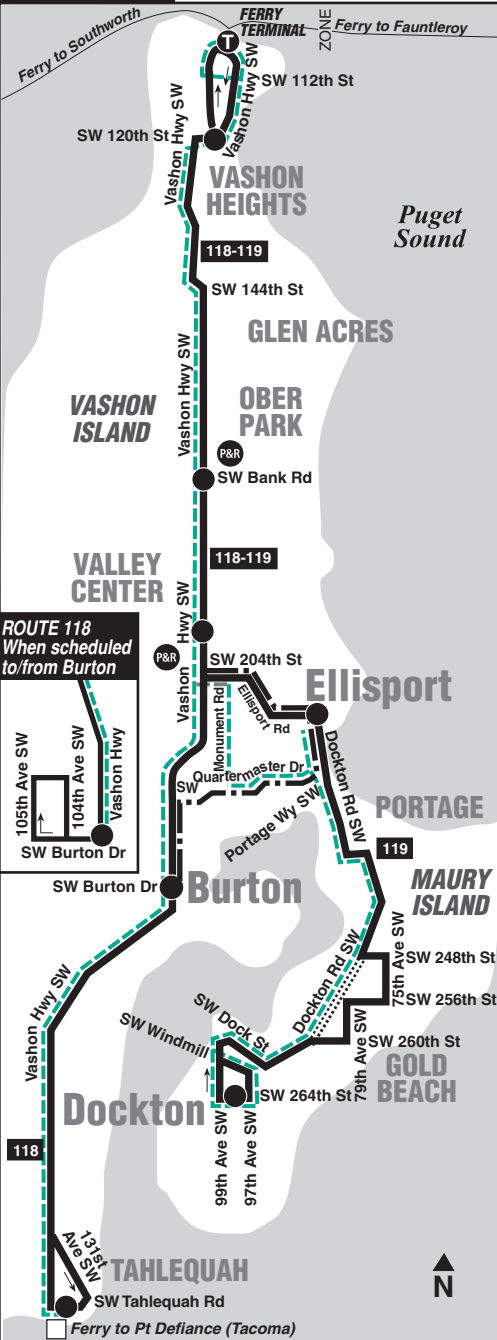
# 116, 118, 119

## Vashon Island, Fauntleroy, West Seattle, Downtown Seattle

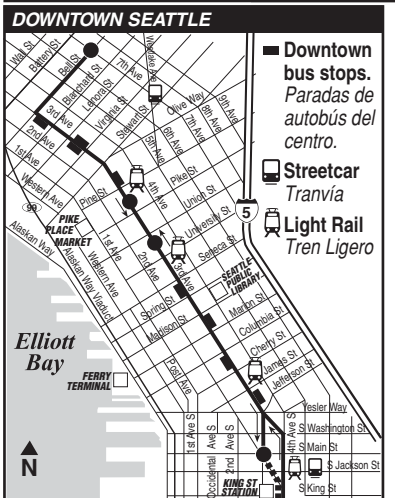
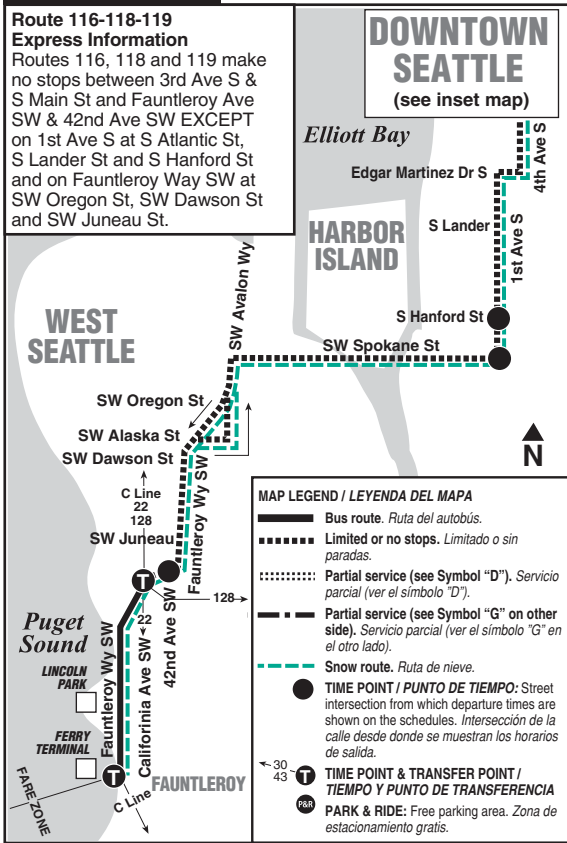
March 10 thru September 21, 2018  
Del 10 de marzo al 21 de septiembre de 2018



**Routes 118, 119**



**Routes 116, 118, 119**



**Night Rider Tip**  
You can help drivers spot you when it is dark or during times of reduced visibility by wearing light-colored clothing and by standing in the most visible area of the bus stop. We don't want to miss you!

**Special Service Information**

Additional service is provided by the C-Line between downtown Seattle and the Fauntleroy Ferry Terminal, and Route 560 between Fauntleroy, White Center, Burien, Sea-Tac Airport, Renton and Bellevue. Please refer to the C-Line timetable or Sound Transit's Route Maps & Schedules booklet for schedule information.

Routes 118 and 119 are scheduled to serve posted stops. On Vashon Island, they may also be flagged anywhere along the route where there are no regularly posted stops and it is safe to stop.

**Timetable Symbols**

- B** - King County Water Taxi (passenger-only vessel) between downtown Seattle (Pier 50) and Vashon Island.
- C** - Board the RapidRide C Line across the street from ferry terminal (northbound on Fauntleroy Way). Arrives downtown Seattle at 3rd Ave & Pike St.
- D** - Does not serve Gold Beach. Service stays on Dockton Rd SW.
- F** - Bus travels via Vashon Hwy to S 204th St only.
- K** - Board Route 116 across the street from ferry terminal (northbound on Fauntleroy Way). This trip originates from SW Brace Point Dr & SW Wildwood Pl.

**Símbolos del programa**

± - Estimated time./Tiempo estimado.

**118 SATURDAY/Sábado**

To VASHON →

Tahlequah Ferry Terminal	Burton SW & SW Burton Dr	Vashon SW & SW Bank Rd	Vashon Heights SW & SW 120th St	Vashon Ferry Terminal
<b>ROUTE 118 SHUTTLE</b>				
—	10:15	10:24	10:31	10:34
11:40	11:48	11:57	<b>12:04</b>	<b>12:07</b>
<b>1:10</b>	<b>1:18</b>	<b>1:27</b>	<b>1:34</b>	<b>1:37</b>
—	<b>2:18</b>	<b>2:27</b>	<b>2:34</b>	<b>2:37</b>
<b>3:35</b>	<b>3:43</b>	<b>3:52</b>	<b>3:59</b>	<b>4:02</b>
—	<b>4:51</b>	<b>5:00</b>	<b>5:07</b>	<b>5:10</b>
<b>5:50</b>	<b>5:58</b>	<b>6:07</b>	<b>6:14</b>	<b>6:17</b>

AM – Lighter Type PM – Darker Type

**116, 118, 119 WEEKDAY/Entre semana**

To SEATTLE →

Route	Tahlequah Ferry Terminal	99th Ave SW & SW 264th St	Vashon Hwy SW & SW Burton Dr	Dockton Rd SW & SW Ellisport Rd	Valley Center Park & Ride SW & SW 204th St	Vashon SW & SW Bank Rd	Vashon Heights SW & SW 120th St	Vashon Ferry Terminal
<b>DIRECT SERVICE TO DOWNTOWN</b>								
119	—	6:15	—	6:31	6:35	6:39	6:47	6:53
118	6:28	—	6:40	—	6:45	6:50	6:59	7:05
118	8:18	—	8:30	—	8:35	8:40	8:49	8:55

ROUTE 118 and 119 SHUTTLES								
118	—	—	4:15	—	4:20	4:24	4:29	4:34
118	4:36	—	4:47	—	4:52	4:57	5:05	5:09
119	—	5:00	—	5:11	5:14	5:19	5:29	5:33
118	—	—	5:41	—	5:46	5:51	6:01	6:05
118	—	—	6:02	—	6:07	6:12	6:22	6:26
118	—	—	6:25	—	6:30	6:35	6:44	6:48
118	7:10	—	7:22	—	7:27	7:32	7:41	7:46
119	—	7:27	—	7:43	7:46	7:51	8:00	8:05
118	8:45	—	8:57	—	9:02	9:07	9:16	9:21
119	—	8:54	—	9:08	9:11	9:16	9:25	9:30
119	—	9:54D	—	10:03	10:06	10:11	10:20	10:25
118	10:28	—	10:37	—	10:43	10:48	10:57	11:00
118	11:46	—	11:57	—	<b>12:02</b>	<b>12:07</b>	<b>12:16</b>	<b>12:19</b>
119	—	<b>1:16D</b>	—	<b>1:25</b>	<b>1:28</b>	<b>1:33</b>	<b>1:42</b>	<b>1:47</b>
118	—	—	<b>2:53</b>	—	<b>2:58</b>	<b>3:03</b>	<b>3:10</b>	<b>3:15</b>
118	—	—	—	—	<b>3:58</b>	<b>4:05</b>	<b>4:10</b>	<b>4:15</b>
118	<b>4:00</b>	—	<b>4:08</b>	—	<b>4:13</b>	<b>4:18</b>	<b>4:25</b>	<b>4:30</b>
119	—	<b>4:18</b>	—	<b>4:32</b>	<b>4:35</b>	<b>4:40</b>	<b>4:48</b>	<b>4:53</b>
118	—	—	<b>4:49</b>	—	<b>4:54</b>	<b>4:59</b>	<b>5:06</b>	<b>5:09</b>
119	—	<b>5:49D</b>	—	<b>5:56</b>	<b>5:59</b>	—	—	—
118	—	—	<b>6:00</b>	—	<b>6:05</b>	<b>6:09</b>	<b>6:16</b>	<b>6:20</b>
118	<b>5:57</b>	—	<b>6:05</b>	—	<b>6:10</b>	<b>6:14</b>	<b>6:21</b>	<b>6:26</b>
118	—	—	<b>6:56</b>	—	<b>7:01</b>	<b>7:05</b>	<b>7:12</b>	<b>7:17</b>
118	<b>6:55</b>	—	<b>7:03</b>	—	<b>7:08</b>	<b>7:12</b>	<b>7:19</b>	<b>7:25</b>
119	—	<b>6:53</b>	—	<b>7:06</b>	<b>7:09</b>	<b>7:13</b>	<b>7:20</b>	<b>7:25</b>
118	<b>7:44</b>	—	<b>7:52</b>	—	<b>7:57</b>	<b>8:01</b>	<b>8:07</b>	<b>8:13</b>
118	<b>8:44</b>	—	<b>8:51</b>	—	<b>8:56</b>	<b>9:00</b>	<b>9:06</b>	<b>9:10</b>
118	—	—	<b>9:40F</b>	—	<b>9:45F</b>	—	—	—

AM – Lighter Type PM – Darker Type

**118 SUNDAY/Domingo**

To VASHON →

Tahlequah Ferry Terminal	Burton SW & SW Burton Dr	Vashon SW & SW Bank Rd	Vashon Heights SW & SW 120th St	Vashon Ferry Terminal
<b>ROUTE 118 SHUTTLE</b>				
—	10:15	10:24	10:31	10:34
11:40	11:48	11:57	<b>12:04</b>	<b>12:07</b>
<b>1:10</b>	<b>1:18</b>	<b>1:27</b>	<b>1:34</b>	<b>1:37</b>
—	<b>2:18</b>	<b>2:27</b>	<b>2:34</b>	<b>2:37</b>
<b>3:35</b>	<b>3:43</b>	<b>3:52</b>	<b>3:59</b>	<b>4:02</b>
—	<b>4:51</b>	<b>5:00</b>	<b>5:07</b>	<b>5:10</b>
<b>5:50</b>	<b>5:58</b>	<b>6:07</b>	<b>6:14</b>	<b>6:17</b>

AM – Lighter Type PM – Darker Type

**Special Fare Information**

Shaded areas on weekday schedules indicate peak hour trips: \$2.75 one-zone and \$3.25 two-zone fares apply.

Effective July 1, 2018, Metro will convert to a single Adult fare of \$2.75, anytime, anywhere. 1-Zone/2-Zone fares and peak/off-peak fares will no longer apply.

**Schedule Revisions**

Washington State Ferry schedules are subject to change without notice. If significant bus schedule revisions are required to continue to make ferry connections, Metro will notify customers as soon as possible.

**Holiday Information/ Información sobre feriados**

There is no service on routes 116 or 119 on week-ends or the following holidays. The Sunday schedule for Route 118 will be operated on the following holidays. No hay servicio en las rutas 116 o 119 durante los fines de semana o los siguientes feriados. El horario de domingo ifor 118 de la ruta será operado en los siguientes feriados:

Memorial Day	May 28
Día de Commemoración	el 28 de mayo
Independence Day	July 4
Día de la independencia	4 de julio
Labor Day	Sept. 3
Día del trabajo	3 de septiembre

Puget Sound Crossing via Washington State Ferries	
Vashon Ferry Terminal	Fauntleroy Ferry Terminal
7:00	7:20
7:20	7:40
9:00	9:20

Fauntleroy		Downtown Seattle			
Fauntleroy Ferry Terminal	Fauntleroy Way SW & SW Morgan St	Calif Ave SW & Fauntleroy Way SW	1st Ave S & Spokane St	3rd Ave & Union St	3rd Ave & Pike St
7:20	7:26±	—	7:42±	8:00±	—
7:40	7:46±	—	8:02±	8:21±	—
9:20	9:25±	—	9:39±	9:58±	—

BUS BOARDS FERRY	
7:00	7:20
7:20	7:40
9:00	9:20

Route	TRANSFER to ROUTE 116 or C Line				
C-Line	5:20C	—	5:25	—	5:44±
116	5:40	5:45±	—	5:55±	6:11±
116	6:05	6:10±	—	6:20±	6:36±
116	6:40	6:45±	—	6:56±	7:12±
116	6:40	6:45±	—	6:56±	7:12±
116	7:00	7:05±	—	7:16±	7:32±
116	7:20	7:25±	—	7:36±	7:53±
116	7:30K	7:35±	—	7:46±	8:03±
116	7:50K	7:55±	—	8:06±	8:25±
116	8:02K	8:07±	—	8:18±	8:37±
116	8:15	8:20±	—	8:31±	8:50±
C-Line	8:46C	—	8:52	—	9:27±
C-Line	10:14C	—	10:20	—	10:45±
C-Line	11:02C	—	11:08	—	11:33±
C-Line	<b>1:02C</b>	—	<b>1:08</b>	—	<b>1:33±</b>
C-Line	<b>2:21C</b>	—	<b>2:28</b>	—	<b>2:50±</b>
C-Line	<b>3:56C</b>	—	<b>4:03</b>	—	<b>4:26±</b>
C-Line	<b>5:08C</b>	—	<b>5:14</b>	—	<b>5:37±</b>
C-Line	<b>5:42C</b>	—	<b>5:48</b>	—	<b>6:10±</b>
C-Line	<b>6:09C</b>	—	<b>6:15</b>	—	<b>6:37±</b>
C-Line	<b>7:02C</b>	—	<b>7:08</b>	—	<b>7:30±</b>
C-Line	<b>8:16C</b>	—	<b>8:22</b>	—	<b>8:43±</b>
C-Line	<b>9:03C</b>	—	<b>9:09</b>	—	<b>9:30±</b>
C-Line	<b>10:33C</b>	—	<b>10:39</b>	—	<b>11:00±</b>

TRANSFER to FERRY	
4:40	5:00
5:20	5:40
5:45	6:05
6:10B	6:32B
6:20	6:40
6:40	7:00
7:00	7:20
7:10B	7:32B
7:55	8:15
8:15	8:35
8:15B	8:37B
9:40	10:00
10:35	10:55
11:30	11:50
<b>12:25</b>	<b>12:45</b>
<b>1:50</b>	<b>2:10</b>
<b>3:25</b>	<b>3:45</b>
<b>4:35</b>	<b>4:55</b>
<b>4:58B</b>	<b>5:20B</b>
<b>5:10</b>	<b>5:30</b>
<b>5:35</b>	<b>5:55</b>
<b>5:58B</b>	<b>6:20B</b>
<b>6:35</b>	<b>6:55</b>
<b>6:58B</b>	<b>7:20B</b>
<b>7:40</b>	<b>8:00</b>
<b>8:30</b>	<b>8:50</b>
<b>9:55</b>	<b>10:15</b>

AM – Lighter Type PM – Darker Type