Routes 164, 168

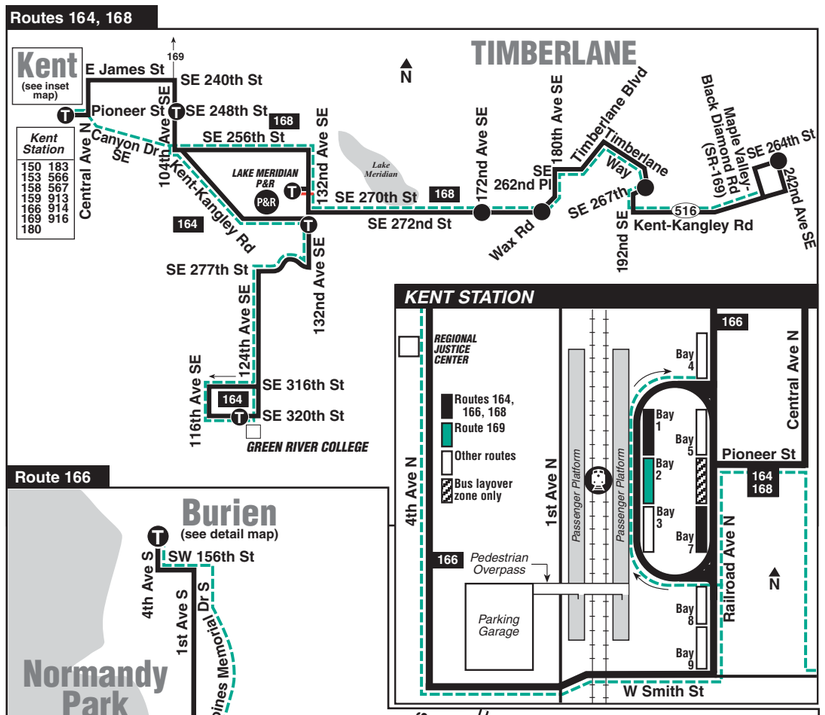

Route 166

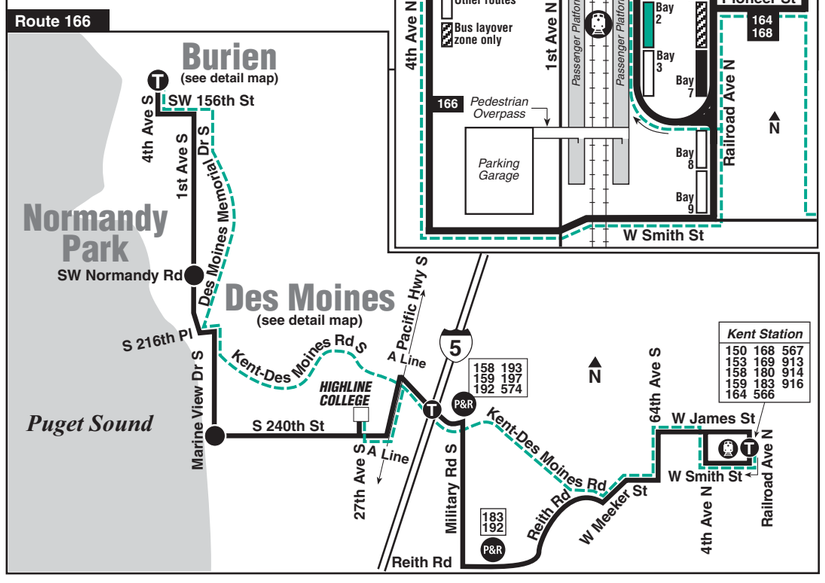

166 WEEKDAY/*Entre semana*

To BURIEN ➜

Kent Station Bay 7 Railroad Ave N & Pioneer St	Des Moines I-5 & Kent-Des Moines Rd	Des Moines S 240th St & Marine View Dr S	Des Moines 1st Ave S & Normandy Rd	Burien Transit Center Transit Rdwy & SW 148th St
5:00	5:19	5:27	5:38	5:51
5:22	5:41	5:49	6:00	6:13
6:00	6:19	6:27	6:38	6:51
6:30	6:49	6:58	7:11	7:24
7:00	7:20	7:29	7:42	7:55
7:30	7:50	7:59	8:12	8:25
8:00	8:20	8:29	8:42	8:55
8:30	8:50	8:59	9:12	9:26
9:00	9:20	9:29F	9:44	9:58
9:30	9:50	9:59	10:12	10:26
10:00	10:20	10:29	10:42	10:56
10:30	10:50	10:59	11:12	11:26
11:00	11:20	11:29	11:42	11:57
11:30	11:51	**12:00F**	**12:15**	**12:30**
12:00	**12:21**	**12:30**	**12:43**	**12:58**
12:30	**12:51**	**1:00**	**1:13**	**1:28**
1:00	**1:21**	**1:30**	**1:43**	**1:58**
1:30	**1:51**	**2:00**	**2:13**	**2:28**
2:00	**2:21**	**2:30**	**2:43**	**2:58**
2:30	**2:51**	**3:00**	**3:13**	**3:28**
3:00	**3:21**	**3:30**	**3:43**	**3:58**
3:30	**3:51**	**4:01**	**4:14**	**4:28**
4:00	**4:23**	**4:33**	**4:46**	**5:00**
4:30	**4:53**	**5:03**	**5:16**	**5:30**
5:00	**5:23**	**5:33**	**5:46**	**6:00**
5:30	**5:53**	**6:03**	**6:15**	**6:28**
6:00	**6:21**	**6:30**	**6:42**	**6:55**
6:30	**6:51**	**7:00**	**7:11**	**7:23**
7:10	**7:30**	**7:38**	**7:49**	**8:01**
7:40	**8:00**	**8:08**	**8:19**	**8:31**
8:10	**8:30**	**8:38**	**8:49**	**9:01**
8:40	**8:58**	**9:06**	**9:16**	**9:27**
9:10	**9:27**	**9:35**	**9:45**	**9:56**
9:40	**9:57**	**10:05**	**10:15**	**10:26**
10:10	**10:27**	**10:35**	**10:45**	**10:56**
11:10	**11:27**	**11:34**	**11:44**	**11:55**

AM – Lighter Type **PM – Darker Type** N0166169

To KENT ➜

Burien Transit Ctr Bay 5 Transit Rdwy & SW 148th St	Des Moines 1st Ave S & Normandy Rd	Des Moines S 240th St & Marine View Dr S	Des Moines I-5 & Kent-Des Moines Rd	Kent Station Railroad Ave N & Pioneer St	To Route
4:29	4:36	4:47	4:56	5:20	169
4:59	5:06	5:17	5:26	5:50	169
5:29	5:36	5:47	5:56	6:20	169
5:59	6:06	6:17	6:26	6:50	169
6:28	6:35	6:46	6:56	7:20	
6:56	7:05	7:16	7:26	7:50	
7:26	7:35	7:46	7:56	8:20	
7:54	8:03	8:14	8:26	8:50	
8:24	8:33	8:44	8:56	9:20	
8:54	9:03	9:14	9:26	9:50	
9:24	9:33	9:44	9:56	10:20	
9:53	10:02	10:13	10:25	10:50	
10:23	10:32	10:43	10:55	11:20	
10:52	11:02	11:13	11:25	11:50	
11:22	11:32	11:43	11:55	**12:20**	
11:48	11:58F	**12:13**	**12:25**	**12:50**	
12:22	**12:32**	**12:43**	**12:55**	**1:20**	
12:48	**12:58F**	**1:13**	**1:25**	**1:50**	
1:21	**1:31**	**1:42**	**1:54**	**2:20**	
1:50	**2:00**	**2:12**	**2:24**	**2:50**	
2:20	**2:30**	**2:42**	**2:54**	**3:20**	
2:47	**2:57F**	**3:12**	**3:24**	**3:50**	
3:16	**3:27**	**3:40**	**3:52**	**4:18**	
3:46	**3:57**	**4:10**	**4:22**	**4:48**	
4:16	**4:27**	**4:40**	**4:52**	**5:18**	
4:46	**4:57**	**5:10**	**5:22**	**5:48**	
5:16	**5:27**	**5:40**	**5:52**	**6:18**	
5:40	**5:51**	**6:04**	**6:16**	**6:40**	**169**
6:13	**6:23**	**6:34**	**6:46**	**7:10**	**169**
6:45	**6:55**	**7:06**	**7:17**	**7:40**	**169**
7:17	**7:26**	**7:36**	**7:47**	**8:10**	**169**
7:47	**7:56**	**8:06**	**8:17**	**8:40**	**169**
8:17	**8:26**	**8:36**	**8:47**	**9:10**	**169**
8:50	**8:59**	**9:09**	**9:19**	**9:40**	**169**
9:21	**9:29**	**9:39**	**9:49**	**10:10**	**169**
10:21	**10:29**	**10:39**	**10:49**	**11:10**	**169**
11:21	**11:29**	**11:39**	**11:49**	12:10	169

S0166169

Special Fare Information

Shaded areas on weekday schedules indicate peak hour trips: $2.75 one-zone and $3.25 two-zone fares apply.

Effective July 1, 2018, Metro will convert to a single Adult fare of $2.75, anytime, anywhere. 1-Zone/2-Zone fares and peak/off-peak fares will no longer apply.

Holiday Information/ *Información sobre feriados*

The Sunday schedules for routes 166 and 168 will be operated on the following holidays. *Los horarios de domingo de las rutas 166 y 168 que se muestran aquí se aplicarán para los siguientes feriados:*

Memorial Day *Día de Conmemoración*	May 28 *el 28 de mayo*
Independence Day *Día de la independencia*	July 4 *4 de julio*
Labor Day *Día del trabajo*	Sept. 3 *3 de septiembre*

166 SATURDAY/*Sábado*

To BURIEN ➜

Kent Station Bay 7 Railroad Ave N & Pioneer St	Des Moines I-5 & Kent-Des Moines Rd	Des Moines S 240th St & Marine View Dr S	Des Moines 1st Ave S & Normandy Rd	Burien Transit Center Transit Rdwy & SW 148th St
6:15	6:30	6:39	6:52	6:59
6:45	7:00	7:09	7:22	7:29
7:15	7:30	7:39	7:52	7:59
7:45	8:00	8:09	8:22	8:29
8:15	8:30	8:39	8:52	8:59
8:45	9:00	9:10F	9:25	9:32
9:15	9:32	9:42	9:55	10:02
9:45	10:02	10:12	10:25	10:32
10:15	10:32	10:42	10:55	11:02
10:45	11:02	11:12F	11:27	11:34
11:15	11:32	11:42	11:55	**12:02**
11:45	**12:02**	**12:12**	**12:25**	**12:32**
12:15	**12:32**	**12:42**	**12:55**	**1:02**
12:45	**1:02**	**1:12F**	**1:27**	**1:34**
1:15	**1:32**	**1:42**	**1:55**	**2:02**
1:45	**2:02**	**2:12**	**2:25**	**2:32**
2:15	**2:32**	**2:42**	**2:55**	**3:02**
2:45	**3:02**	**3:12**	**3:25**	**3:32**
3:15	**3:32**	**3:42**	**3:55**	**4:02**
3:45	**4:02**	**4:12**	**4:25**	**4:32**
4:15	**4:32**	**4:42**	**4:55**	**5:02**
4:45	**5:02**	**5:11**	**5:24**	**5:31**
5:15	**5:30**	**5:39**	**5:52**	**5:59**
5:45	**6:00**	**6:09**	**6:22**	**6:29**
6:15	**6:30**	**6:39**	**6:52**	**6:59**
6:45	**7:00**	**7:09**	**7:22**	**7:29**
7:15	**7:30**	**7:39**	**7:52**	**7:59**
7:45	**8:00**	**8:09**	**8:22**	**8:29**
8:15	**8:30**	**8:39**	**8:52**	**8:59**
9:15	**9:30**	**9:39**	**9:52**	**9:59**
10:15	**10:30**	**10:39**	**10:52**	**10:59**

N1166169

166 SATURDAY/*Sábado*

To KENT ➜

Burien Transit Ctr Bay 5 Transit Rdwy & SW 148th St	Des Moines 1st Ave S & Normandy Rd	Des Moines S 240th St & Marine View Dr S	Des Moines I-5 & Kent-Des Moines Rd	Kent Station Railroad Ave N & Pioneer St	To Route
5:58	6:04	6:14	6:23	6:40	169
6:28	6:34	6:44	6:53	7:10	169
6:58	7:04	7:14	7:23	7:40	169
7:28	7:34	7:44	7:53	8:10	169
7:58	8:04	8:14	8:23	8:40	169
8:28	8:34	8:44	8:53	9:10	169
8:55	9:01	9:13	9:23	9:40	169
9:25	9:31	9:43	9:53	10:10	169
9:55	10:01	10:13	10:23	10:40	169
10:25	10:31	10:43	10:53	11:10	169
10:55	11:01	11:13	11:23	11:40	169
11:25	11:31	11:43	11:53	**12:10**	**169**
11:55	**12:01**	**12:13**	**12:23**	**12:40**	**169**
12:25	**12:31**	**12:43**	**12:53**	**1:10**	**169**
12:55	**1:01**	**1:13**	**1:23**	**1:40**	**169**
1:21	**1:27F**	**1:43**	**1:53**	**2:10**	**169**
1:55	**2:01**	**2:13**	**2:23**	**2:40**	**169**
2:25	**2:31**	**2:43**	**2:53**	**3:10**	**169**
2:55	**3:01**	**3:13**	**3:23**	**3:40**	**169**
3:25	**3:31**	**3:43**	**3:53**	**4:10**	**169**
3:55	**4:01**	**4:13**	**4:23**	**4:40**	**169**
4:21	**4:27F**	**4:43**	**4:53**	**5:10**	**169**
4:55	**5:01**	**5:13**	**5:23**	**5:40**	**169**
5:25	**5:31**	**5:43**	**5:53**	**6:10**	**169**
5:57	**6:03**	**6:13**	**6:23**	**6:40**	**169**
6:22	**6:28F**	**6:43**	**6:53**	**7:10**	**169**
6:57	**7:03**	**7:13**	**7:23**	**7:40**	**169**
7:27	**7:33**	**7:43**	**7:53**	**8:10**	**169**
8:27	**8:33**	**8:43**	**8:53**	**9:10**	**169**
9:27	**9:33**	**9:43**	**9:53**	**10:10**	**169**
10:27	**10:33**	**10:43**	**10:53**	**11:10**	**169**
11:27	**11:33**	**11:43**	**11:53**	12:10	

S1166169

166 SUNDAY/*Domingo*

To BURIEN ➜

Kent Station Bay 7 Railroad Ave N & Pioneer St	Des Moines I-5 & Kent-Des Moines Rd	Des Moines S 240th St & Marine View Dr S	Des Moines 1st Ave S & Normandy Rd	Burien Transit Center Transit Rdwy & SW 148th St
6:40	6:55	7:04	7:15	7:22
7:40	7:55	8:04F	8:19	8:26
8:40	8:55	9:04	9:15	9:22
9:40	9:55	10:05F	10:20	10:27
10:40	10:56	11:06	11:18	11:25
11:40	11:56	**12:06F**	**12:21**	**12:28**
12:40	**12:56**	**1:06**	**1:18**	**1:25**
1:40	**1:56**	**2:06**	**2:18**	**2:25**
2:40	**2:56**	**3:06**	**3:18**	**3:25**
3:40	**3:56**	**4:06**	**4:18**	**4:25**
4:40	**4:56**	**5:06**	**5:17**	**5:24**
5:40	**5:55**	**6:04**	**6:15**	**6:22**
6:40	**6:55**	**7:04**	**7:15**	**7:22**
7:40	**7:55**	**8:04**	**8:15**	**8:22**
8:40	**8:55**	**9:04**	**9:15**	**9:22**

AM – Lighter Type **PM – Darker Type** N2166169

166 SUNDAY/*Domingo*

To KENT ➜

Burien Transit Ctr Bay 5 Transit Rdwy & SW 148th St	Des Moines 1st Ave S & Normandy Rd	Des Moines S 240th St & Marine View Dr S	Des Moines I-5 & Kent-Des Moines Rd	Kent Station Railroad Ave N & Pioneer St	To Route
6:58	7:04	7:14	7:23	7:40	168
7:58	8:04	8:14	8:23	8:40	168
8:58	9:04	9:14	9:23	9:40	168
9:56	10:02	10:12	10:22	10:40	168
10:56	11:02	11:12	11:22	11:40	168
11:56	**12:02**	**12:12**	**12:22**	**12:40**	**168**
12:51	**12:57F**	**1:12**	**1:22**	**1:40**	**168**
1:56	**2:02**	**2:12**	**2:22**	**2:40**	**168**
2:56	**3:02**	**3:12**	**3:22**	**3:40**	**168**
3:53	**3:59F**	**4:14**	**4:23**	**4:40**	**168**
4:58	**5:04**	**5:14**	**5:23**	**5:40**	**168**
5:53	**5:59F**	**6:14**	**6:23**	**6:40**	**168**
6:58	**7:04**	**7:14**	**7:23**	**7:40**	**168**
7:58	**8:04**	**8:14**	**8:23**	**8:40**	**168**
8:58	**9:04**	**9:14**	**9:23**	**9:40**	
9:58	**10:04**	**10:14**	**10:23**	**10:40**	

AM – Lighter Type **PM – Darker Type** S2166169

BURIEN – Route 166

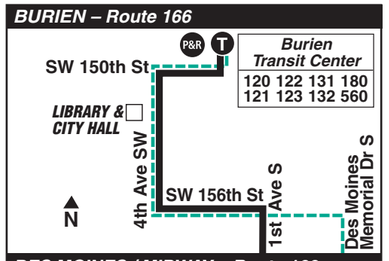

DES MOINES / MIDWAY – Route 166

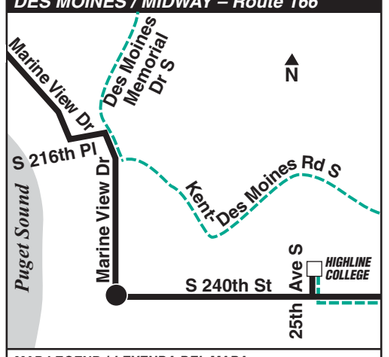

MAP LEGEND / *LEYENDA DEL MAPA*

- **Bus route.** *Ruta del autobús.*
- **Snow route.** *Ruta de nieve.*
- **TIME POINT /** ***PUNTO DE TIEMPO:*** Street intersection from which departure times are shown on the schedules. *Intersección de la calle desde donde se muestran los horarios de salida.*
- **TRANSFER POINT /** ***PUNTO DE TRANSFERENCIA:*** Route intersection for transferring to indicated route(s). *Intersección de ruta para la transferencia para indicar la ruta o rutas.*
- **TIME POINT & TRANSFER POINT /** ***TIEMPO Y PUNTO DE TRANSFERENCIA***
- **PARK & RIDE:** Free parking area. *Zona de estacionamiento gratis.*
- **Landmark** *El punto de referencia.*
- **Sounder train** *Sounder tren.*

Metro Customer Service
206-553-3000

168 WEEKDAY/*Entre semana*

To KENT ➜

Maple Valley SE 264th St & 242nd Ave SE	Timberlane Timberlane Wy SE & SE 267th St	Lake Meridian P&R 172nd Ave SE & SE 272nd St	Lake Meridian P&R 132nd Ave SE & SE 270th St	Lake Meridian P&R 104th Ave SE & SE 248th St	Kent Station Railroad Ave N & Pioneer St
4:34	4:42	4:50	4:57	5:07	5:20
5:12	5:20	5:28	5:36	5:47	6:05
5:45	5:53	6:01	6:09	6:20	6:35
6:16	6:24	6:32	6:40	6:50	7:05
6:47	6:55	7:03	7:11	7:21	7:35
7:17	7:25	7:33	7:41	7:51	8:05
7:47	7:55	8:03	8:11	8:21	8:35
8:17	8:25	8:33	8:41	8:51	9:05
8:49	8:57	9:05	9:13	9:23	9:35
9:20	9:28	9:35	9:43	9:53	10:05
9:50	9:58	10:05	10:13	10:23	10:35
10:20	10:28	10:35	10:43	10:53	11:05
10:50	10:58	11:05	11:13	11:23	11:35
11:18	11:26	11:34	11:42	11:53	**12:05**
11:48	11:56	**12:04**	**12:12**	**12:23**	**12:35**
12:18	**12:26**	**12:34**	**12:42**	**12:53**	**1:05**
12:48	**12:56**	**1:04**	**1:12**	**1:23**	**1:35**
1:18	**1:26**	**1:34**	**1:42**	**1:53**	**2:05**
1:46	**1:54**	**2:02**	**2:10**	**2:21**	**2:35**
2:15	**2:23**	**2:31**	**2:40**	**2:51**	**3:05**
2:43	**2:51**	**3:00**	**3:09**	**3:20**	**3:35**
3:12	**3:20**	**3:29**	**3:39**	**3:50**	**4:05**
3:43	**3:51**	**4:00**	**4:10**	**4:21**	**4:35**
4:13	**4:21**	**4:30**	**4:40**	**4:51**	**5:05**
4:43	**4:51**	**5:00**	**5:10**	**5:21**	**5:35**
5:14	**5:22**	**5:31**	**5:41**	**5:51**	**6:05**
5:45	**5:53**	**6:02**	**6:12**	**6:22**	**6:35**
6:19	**6:26**	**6:34**	**6:42**	**6:52**	**7:05**
6:55	**7:02**	**7:10**	**7:18**	**7:28**	**7:40**
7:57	**8:04**	**8:11**	**8:18**	**8:28**	**8:40**
8:57	**9:04**	**9:11**	**9:18**	**9:28**	**9:40**
9:57	**10:04**	**10:11**	**10:18**	**10:28**	**10:40**
10:57	**11:04**	**11:11**	**11:18**	**11:28**	**11:40**

AM – Lighter Type
PM – Darker Type W0168168

To MAPLE VALLEY ➜

Kent Station Bay 1 Railroad Ave N & Pioneer St	Lake Meridian P&R 104th Ave SE & SE 248th St	Lake Meridian P&R 132nd Ave SE & SE 270th St	Lake Meridian P&R Wax Rd & SE 272nd St	Timberlane Timberlane Way SE & SE 267th St	Maple Valley SE 264th St & 242nd Ave Se
5:25	5:31	5:39	5:46	5:51	6:05
6:10	6:16	6:24	6:34	6:40	6:55
6:40	6:46	6:54	7:04	7:10	7:25
7:10	7:16	7:24	7:34	7:40	7:55
7:40	7:46	7:54	8:04	8:10	8:25
8:10	8:16	8:24	8:34	8:39	8:54
8:40	8:46	8:54	9:03	9:08	9:23
9:10	9:16	9:24	9:33	9:38	9:54
9:40	9:46	9:54	10:04	10:09	10:25
10:10	10:16	10:24	10:35	10:41	10:57
10:40	10:46	10:54	11:05	11:11	11:27
11:10	11:16	11:24	11:35	11:41	11:58
11:40	11:46	11:56	**12:07**	**12:13**	**12:30**
12:10	**12:16**	**12:26**	**12:37**	**12:43**	**1:00**
12:40	**12:46**	**12:56**	**1:07**	**1:13**	**1:30**
1:10	**1:16**	**1:26**	**1:37**	**1:43**	**2:00**
1:40	**1:47**	**1:58**	**2:09**	**2:15**	**2:32**
2:10	**2:17**	**2:28**	**2:39**	**2:45**	**3:02**
2:40	**2:47**	**2:59**	**3:12**	**3:18**	**3:35**
3:10	**3:17**	**3:29**	**3:42**	**3:48**	**4:05**
3:40	**3:48**	**4:00**	**4:13**	**4:19**	**4:36**
4:10	**4:18**	**4:30**	**4:43**	**4:49**	**5:06**
4:40	**4:48**	**5:00**	**5:13**	**5:19**	**5:36**
5:10	**5:18**	**5:30**	**5:43**	**5:49**	**6:06**
5:40	**5:48**	**6:00**	**6:12**	**6:18**	**6:34**
6:15	**6:23**	**6:34**	**6:44**	**6:49**	**7:04**
6:45	**6:52**	**7:02**	**7:12**	**7:17**	**7:32**
7:10	**7:17**	**7:27**	**7:37**	**7:42**	**7:57**
8:10	**8:16**	**8:25**	**8:33**	**8:38**	**8:51**
9:10	**9:16**	**9:25**	**9:33**	**9:38**	**9:50**
10:10	**10:16**	**10:24**	**10:31**	**10:36**	**10:48**
11:10	**11:16**	**11:24**	**11:30**	**11:34**	**11:46**
11:50	**11:56**	12:04	12:10	12:14	12:26

AM – Lighter Type
PM – Darker Type E0168168

168 SATURDAY/*Sábado*

To KENT ➜

Maple Valley SE 264th St & 242nd Ave SE	Timberlane Timberlane Way SE & SE 267th St	Lake Meridian P&R 172nd Ave SE & SE 272nd St	Lake Meridian P&R 132nd Ave SE & SE 270th St	Lake Meridian P&R 104th Ave SE & SE 248th St	Kent Station Railroad Ave N & Pioneer St
5:14	5:23	5:30	5:37	5:47	6:00
6:14	6:23	6:30	6:37	6:47	7:00
7:14	7:23	7:30	7:37	7:47	8:00
8:13	8:22	8:29	8:37	8:47	9:00
9:12	9:21	9:29	9:37	9:47	10:00
10:12	10:21	10:29	10:37	10:47	11:00
11:12	11:21	11:29	11:37	11:47	**12:00**
12:12	**12:21**	**12:29**	**12:37**	**12:47**	**1:00**
1:11	**1:20**	**1:28**	**1:37**	**1:47**	**2:00**
2:11	**2:20**	**2:28**	**2:37**	**2:47**	**3:00**
3:11	**3:20**	**3:28**	**3:37**	**3:47**	**4:00**
4:11	**4:20**	**4:28**	**4:37**	**4:47**	**5:00**
5:11	**5:20**	**5:28**	**5:37**	**5:47**	**6:00**
6:13	**6:22**	**6:30**	**6:37**	**6:47**	**7:00**
7:15	**7:23**	**7:30**	**7:37**	**7:47**	**8:00**
8:15	**8:23**	**8:30**	**8:37**	**8:47**	**9:00**
9:15	**9:23**	**9:30**	**9:37**	**9:47**	**10:00**
10:15	**10:23**	**10:30**	**10:37**	**10:47**	**11:00**

AM – Lighter Type **PM – Darker Type** W1168168

168 SATURDAY/*Sábado*

To MAPLE VALLEY ➜

Kent Station Bay 1 Railroad Ave N & Pioneer St	Lake Meridian P&R 104th Ave SE & SE 248th St	Lake Meridian P&R 132nd Ave SE & SE 270th St	Lake Meridian P&R Wax Rd & SE 272nd St	Timberlane Timberlane Way SE & SE 267th St	Maple Valley SE 264th St & 242nd Ave SE
6:15	6:22	6:30	6:39	6:44	6:59
7:15	7:22	7:30	7:39	7:44	7:59
8:15	8:22	8:30	8:41	8:46	9:02
9:15	9:22	9:31	9:42	9:47	10:03
10:15	10:22	10:31	10:42	10:47	11:03
11:15	11:22	11:31	11:42	11:47	**12:03**
12:15	**12:22**	**12:31**	**12:43**	**12:48**	**1:04**
1:15	**1:22**	**1:32**	**1:44**	**1:49**	**2:05**
2:15	**2:22**	**2:32**	**2:44**	**2:49**	**3:05**
3:15	**3:22**	**3:32**	**3:44**	**3:49**	**4:05**
4:15	**4:22**	**4:32**	**4:44**	**4:49**	**5:05**
5:15	**5:22**	**5:32**	**5:44**	**5:49**	**6:05**
6:15	**6:22**	**6:32**	**6:42**	**6:47**	**7:02**
7:15	**7:22**	**7:30**	**7:40**	**7:45**	**8:00**
8:15	**8:22**	**8:30**	**8:40**	**8:45**	**9:00**
9:15	**9:22**	**9:30**	**9:39**	**9:44**	**9:59**
10:15	**10:22**	**10:30**	**10:39**	**10:44**	**10:59**
11:15	**11:22**	**11:30**	**11:39**	**11:44**	**11:59**

AM – Lighter Type **PM – Darker Type** E1168168

168 SUNDAY/*Domingo*

To KENT ➜

Maple Valley SE 264th St & 242nd Ave SE	Timberlane Timberlane Way SE & SE 267th St	Lake Meridian P&R 172nd Ave SE & SE 272nd St	Lake Meridian P&R 132nd Ave SE & SE 270th St	Lake Meridian P&R 104th Ave SE & SE 248th St	Kent Station Railroad Ave N & Pioneer St
6:56	7:04	7:11	7:18	7:28	7:40
7:56	8:04	8:11	8:18	8:28	8:40
8:54	9:02	9:09	9:17	9:28	9:40
9:53	10:02	10:09	10:17	10:28	10:40
10:53	11:02	11:09	11:17	11:28	11:40
11:53	**12:02**	**12:09**	**12:17**	**12:28**	**12:40**
12:53	**1:02**	**1:09**	**1:17**	**1:28**	**1:40**
1:53	**2:02**	**2:09**	**2:17**	**2:28**	**2:40**
2:53	**3:02**	**3:09**	**3:17**	**3:28**	**3:40**
3:53	**4:02**	**4:09**	**4:17**	**4:28**	**4:40**
4:53	**5:02**	**5:09**	**5:17**	**5:28**	**5:40**
5:55	**6:04**	**6:11**	**6:18**	**6:28**	**6:40**
6:55	**7:04**	**7:11**	**7:18**	**7:28**	**7:40**
7:55	**8:04**	**8:11**	**8:18**	**8:28**	**8:40**
8:55	**9:04**	**9:11**	**9:18**	**9:28**	**9:40**

AM – Lighter Type **PM – Darker Type** W2168168

168 SUNDAY/*Domingo*

To MAPLE VALLEY ➜

Kent Station Bay 1 Railroad Ave N & Pioneer St	Lake Meridian P&R 104th Ave SE & SE 248th St	Lake Meridian P&R 132nd Ave SE & SE 270th St	Lake Meridian P&R Wax Rd & SE 272nd St	Timberlane Timberlane Way SE & SE 267th St	Maple Valley SE 264th St & 242nd Ave SE
7:40	7:47	7:56	8:06	8:11	8:28
8:40	8:49	8:58	9:08	9:13	9:30
9:40	9:49	9:58	10:09	10:14	10:31
10:40	10:49	10:58	11:09	11:14	11:31
11:40	11:49	11:58	**12:09**	**12:14**	**12:31**
12:40	**12:49**	**12:58**	**1:09**	**1:14**	**1:31**
1:40	**1:49**	**1:59**	**2:11**	**2:16**	**2:33**
2:40	**2:49**	**2:59**	**3:11**	**3:16**	**3:33**
3:40	**3:49**	**3:59**	**4:11**	**4:16**	**4:33**
4:40	**4:49**	**4:59**	**5:11**	**5:16**	**5:33**
5:40	**5:49**	**5:59**	**6:10**	**6:15**	**6:32**
6:40	**6:49**	**6:59**	**7:09**	**7:14**	**7:31**
7:40	**7:49**	**7:59**	**8:09**	**8:14**	**8:31**
8:40	**8:47**	**8:57**	**9:07**	**9:12**	**9:29**

AM – Lighter Type **PM – Darker Type** E2168168

Need more information or assistance?

- Visit Metro online at kingcounty.gov/metro
- Call Metro's Customer Information Office, 206-553-3000, Mon-Fri except for major holidays (May 28, July 4, September 3, 2018).
  - 6 a.m. - 8 p.m. for trip planning assistance
  - 8 a.m. - 5 p.m. for ORCA assistance and customer comments

Metro Customer Services

Customer Service (general information, trip planning, comments and lost & found)
Seattle metro calling area 206-553-3000
Toll Free 1-800-542-7876
Hearing impaired ..... WA Relay: 711
Metro website / Trip Planner
..... www.kingcounty.gov/metro
Carpool/Vanpool 206-625-4500
Hearing Impaired ..... WA Relay: 1-800-833-6388

Timetable Symbol

F - Serves Wesley Gardens and Wesley Terrace, arriving 6-8 minutes later.

Interpreter
206-553-3000

Intérpretes
Переводчик
Перекладач
Turjubaan
Thông Dịch Viên
የቃል አስተርጓሚ
᐀ᑦᑕᕐᓂᕆᔭᕐ
翻譯員
통역사

King County METRO

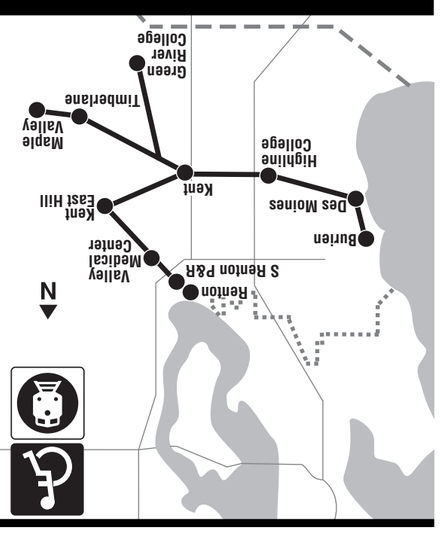

March 10 thru September 21, 2018
Del 10 de marzo al 21 de septiembre de 2018

164, 166, 168, 169

Burien, Des Moines, Highline College, Renton, Maple Valley, Timberlane, Kent East Hill, Kent Station, Green River College

Route 169

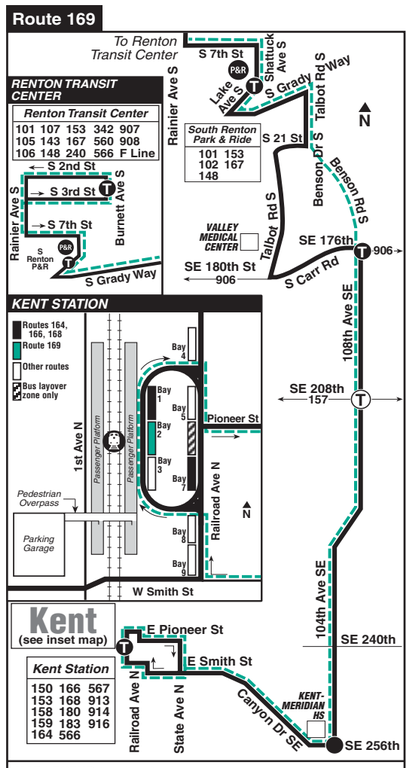

MAP LEGEND / *LEYENDA DEL MAPA*

- **Bus route.** *Ruta del autobús.*
- **Snow route.** *Ruta de nieve.*
- **TIME POINT / *PUNTO DE TIEMPO:*** Street intersection from which departure times are shown on the schedules. *Intersección de la calle desde donde se muestran los horarios de salida.*
- 30 43 (T) **TRANSFER POINT / *PUNTO DE TRANSFERENCIA:*** Route intersection for transferring to indicated route(s). *Intersección de ruta para la transferencia para indicar la ruta o rutas.*
- 30 43 (T) **TIME POINT & TRANSFER POINT / *TIEMPO Y PUNTO DE TRANSFERENCIA***
- (P&R) **PARK & RIDE:** Free parking area. *Zona de estacionamiento gratis.*
- **Landmark** *El punto de referencia.*
- **Sounder train** *Sounder tren.*

169 WEEKDAY/*Entre semana*

To RENTON ➜

Kent Station Bay 2			S Renton P&R Bay 2	Renton Transit Center
Railroad Ave N & Pioneer St	104th Ave SE & SE 256th St	108th Ave SE & SE 176th St	Lake Ave S & Shattuck Ave S	Burnett Ave S & S 2nd St
4:21	4:26	4:39	4:50	5:03
4:55	5:00	5:13	5:24	5:37
5:25	5:30	5:43	5:54	6:07
5:55	6:02	6:16	6:29	6:42
6:25	6:32	6:49	7:02	7:15
6:40	6:47	7:04	7:18	7:31
6:55	7:02	7:19	7:33	7:46
7:10	7:17	7:34	7:48	8:01
7:25	7:32	7:49	8:03	8:16
7:40	7:47	8:04	8:17	8:30
7:55	8:02	8:19	8:32	8:45
8:10	8:18	8:35	8:48	9:01
8:25	8:33	8:50	9:03	9:16
8:40	8:48	9:05	9:18	9:31
8:55	9:03	9:20	9:33	9:46
9:10	9:18	9:35	9:48	10:01
9:25	9:33	9:50	10:03	10:16
9:40	9:48	10:05	10:18	10:31
9:55	10:03	10:20	10:33	10:46
10:10	10:18	10:35	10:48	11:01
10:25	10:33	10:50	11:03	11:16
10:40	10:48	11:05	11:18	11:31
10:55	11:03	11:20	11:33	11:46
11:10	11:18	11:35	11:48	**12:01**
11:25	11:33	11:50	**12:03**	**12:16**
11:40	11:48	**12:05**	**12:18**	**12:31**
11:55	**12:03**	**12:20**	**12:33**	**12:46**
12:10	**12:18**	**12:35**	**12:48**	**1:01**
12:25	**12:33**	**12:51**	**1:04**	**1:17**
12:40	**12:49**	**1:07**	**1:20**	**1:33**
12:55	**1:04**	**1:22**	**1:35**	**1:49**
1:10	**1:19**	**1:37**	**1:50**	**2:03**
1:25	**1:34**	**1:52**	**2:05**	**2:19**
1:40	**1:49**	**2:07**	**2:20**	**2:34**
1:55	**2:04**	**2:23**	**2:36**	**2:50**
2:10	**2:20**	**2:39**	**2:54**	**3:08**
2:25	**2:35**	**2:56**	**3:11**	**3:25**
2:40	**2:50**	**3:11**	**3:26**	**3:40**
2:55	**3:05**	**3:26**	**3:41**	**3:55**
3:10	**3:20**	**3:41**	**3:56**	**4:10**
3:25	**3:35**	**3:56**	**4:11**	**4:25**
3:40	**3:50**	**4:11**	**4:26**	**4:40**
3:55	**4:05**	**4:26**	**4:41**	**4:55**
4:10	**4:20**	**4:41**	**4:54**	**5:08**
4:25	**4:35**	**4:55**	**5:08**	**5:22**
4:40	**4:50**	**5:10**	**5:23**	**5:37**
4:55	**5:05**	**5:25**	**5:38**	**5:52**
5:10	**5:20**	**5:40**	**5:53**	**6:07**
5:25	**5:35**	**5:55**	**6:08**	**6:22**
5:40	**5:50**	**6:10**	**6:23**	**6:37**
5:55	**6:05**	**6:25**	**6:38**	**6:50**
6:10	**6:20**	**6:40**	**6:51**	**7:03**
6:25	**6:35**	**6:53**	**7:04**	**7:16**
6:40	**6:48**	**7:06**	**7:17**	**7:29**
7:10	**7:18**	**7:36**	**7:46**	**7:58**
7:40	**7:47**	**8:03**	**8:13**	**8:24**
8:10	**8:16**	**8:31**	**8:41**	**8:52**
8:40	**8:46**	**9:01**	**9:11**	**9:22**
9:10	**9:16**	**9:31**	**9:41**	**9:52**
9:40	**9:45**	**9:58**	**10:08**	**10:19**
10:10	**10:15**	**10:28**	**10:38**	**10:49**
11:10	**11:15**	**11:28**	**11:38**	**11:49**
12:10	12:15	12:28	12:38	12:49

N0169169

To KENT ➜

Renton Transit Ctr Bay 8	S Renton P&R Bay 1			Kent Station
Burnett Ave S & S 2nd St	Lake Ave S & Shattuck Ave S	108th Ave SE & SE 176th St	104th Ave SE & SE 256th St	Railroad Ave N & Pioneer St	To Route
4:39	4:45	4:55	5:11	5:22	166
5:17	5:23	5:33	5:49	6:00	166
5:45	5:52	6:03	6:19	6:30	166
6:14	6:21	6:32	6:48	7:00	166
6:28	6:35	6:46	7:03	7:15	
6:42	6:49	7:01	7:18	7:30	
6:56	7:04	7:16	7:33	7:45	
7:11	7:19	7:31	7:48	8:00	
7:26	7:34	7:46	8:03	8:15	
7:40	7:48	8:00	8:17	8:30	
7:56	8:04	8:16	8:32	8:45	
8:11	8:19	8:31	8:47	9:00	
8:27	8:34	8:46	9:02	9:15	
8:42	8:49	9:01	9:17	9:30	
8:57	9:04	9:16	9:32	9:45	
9:12	9:19	9:31	9:47	10:00	
9:27	9:34	9:46	10:02	10:15	
9:42	9:49	10:01	10:17	10:30	
9:56	10:03	10:15	10:32	10:45	
10:10	10:17	10:30	10:47	11:00	
10:25	10:32	10:45	11:02	11:15	
10:40	10:47	11:00	11:17	11:30	
10:55	11:02	11:15	11:32	11:45	
11:10	11:17	11:30	11:47	**12:00**	
11:25	11:32	11:45	**12:02**	**12:15**	
11:40	11:47	**12:00**	**12:17**	**12:30**	
11:55	**12:02**	**12:15**	**12:32**	**12:45**	
12:10	**12:17**	**12:30**	**12:47**	**1:00**	
12:25	**12:32**	**12:45**	**1:02**	**1:15**	
12:40	**12:47**	**1:00**	**1:17**	**1:30**	
12:55	**1:02**	**1:15**	**1:32**	**1:45**	
1:10	**1:17**	**1:30**	**1:47**	**2:00**	
1:24	**1:31**	**1:44**	**2:02**	**2:15**	
1:37	**1:44**	**1:58**	**2:16**	**2:30**	
1:51	**1:59**	**2:13**	**2:31**	**2:45**	
2:05	**2:13**	**2:27**	**2:46**	**3:00**	
2:18	**2:26**	**2:42**	**3:01**	**3:15**	
2:33	**2:41**	**2:57**	**3:16**	**3:30**	
2:48	**2:56**	**3:12**	**3:31**	**3:45**	
3:03	**3:11**	**3:27**	**3:46**	**4:00**	
3:18	**3:26**	**3:42**	**4:01**	**4:15**	
3:33	**3:41**	**3:57**	**4:16**	**4:30**	
3:47	**3:55**	**4:11**	**4:31**	**4:45**	
4:02	**4:10**	**4:26**	**4:46**	**5:00**	
4:17	**4:25**	**4:41**	**5:01**	**5:15**	
4:32	**4:40**	**4:56**	**5:16**	**5:30**	
4:47	**4:55**	**5:11**	**5:31**	**5:45**	
5:02	**5:11**	**5:27**	**5:47**	**6:00**	
5:17	**5:26**	**5:42**	**6:02**	**6:15**	
5:34	**5:43**	**5:59**	**6:17**	**6:30**	
5:53	**6:01**	**6:15**	**6:33**	**6:45**	
6:20	**6:28**	**6:42**	**6:58**	**7:10**	**166**
6:53	**7:01**	**7:14**	**7:29**	**7:40**	**166**
7:25	**7:32**	**7:44**	**7:59**	**8:10**	**166**
7:55	**8:02**	**8:14**	**8:29**	**8:40**	**166**
8:25	**8:32**	**8:44**	**8:59**	**9:10**	**166**
8:58	**9:05**	**9:17**	**9:30**	**9:40**	**166**
9:29	**9:36**	**9:47**	**10:00**	**10:10**	**166**
9:59	**10:06**	**10:17**	**10:30**	**10:40**	
10:30	**10:36**	**10:47**	**11:00**	**11:10**	**166**
11:32	**11:37**	**11:47**	12:00	12:10	

AM – Lighter Type **PM – Darker Type** S0169169

169 SATURDAY/*Sábado*

To RENTON ➜

Kent Station Bay 2			S Renton P&R Bay 2	Renton Transit Center
Railroad Ave N & Pioneer St	104th Ave SE & SE 256th St	108th Ave SE & SE 176th St	Lake Ave S & Shattuck Ave S	Burnett Ave S & S 2nd St
6:45	6:52	7:05	7:15	7:22
7:15	7:22	7:35	7:45	7:52
7:45	7:52	8:05	8:15	8:22
8:15	8:22	8:35	8:45	8:52
8:45	8:52	9:05	9:16	9:23
9:15	9:22	9:35	9:46	9:53
9:45	9:52	10:05	10:16	10:23
10:15	10:22	10:35	10:46	10:53
10:45	10:52	11:07	11:18	11:25
11:15	11:22	11:37	11:48	11:55
11:45	11:52	**12:07**	**12:18**	**12:25**
12:15	**12:22**	**12:37**	**12:49**	**12:57**
12:45	**12:53**	**1:08**	**1:20**	**1:28**
1:15	**1:23**	**1:38**	**1:50**	**1:58**
1:45	**1:53**	**2:08**	**2:20**	**2:28**
2:15	**2:23**	**2:38**	**2:50**	**2:58**
2:45	**2:53**	**3:08**	**3:20**	**3:28**
3:15	**3:23**	**3:38**	**3:50**	**3:58**
3:45	**3:53**	**4:08**	**4:20**	**4:28**
4:15	**4:23**	**4:38**	**4:50**	**4:58**
4:45	**4:53**	**5:08**	**5:20**	**5:28**
5:15	**5:23**	**5:38**	**5:50**	**5:58**
5:45	**5:53**	**6:08**	**6:20**	**6:28**
6:15	**6:23**	**6:38**	**6:49**	**6:56**
6:45	**6:52**	**7:05**	**7:15**	**7:22**
7:15	**7:22**	**7:35**	**7:45**	**7:52**
7:45	**7:52**	**8:05**	**8:15**	**8:22**
8:15	**8:22**	**8:35**	**8:45**	**8:52**
9:15	**9:22**	**9:34**	**9:44**	**9:50**
10:15	**10:22**	**10:34**	**10:44**	**10:50**
11:15	**11:22**	**11:34**	**11:44**	**11:50**

AM – Lighter Type **PM – Darker Type** N1169169

169 SATURDAY/*Sábado*

To KENT ➜

Renton Transit Ctr Bay 8	S Renton P&R Bay 1			Kent Station	
Burnett Ave S & S 2nd St	Lake Ave S & Shattuck Ave S	108th Ave SE & SE 176th St	104th Ave SE & SE 256th St	Railroad Ave N & Pioneer St	To Route
6:02	6:10	6:21	6:34	6:40	166
6:32	6:40	6:51	7:04	7:10	166
7:02	7:10	7:21	7:34	7:40	166
7:32	7:40	7:51	8:04	8:10	166
8:02	8:10	8:21	8:34	8:40	166
8:32	8:40	8:51	9:04	9:10	166
9:01	9:09	9:20	9:33	9:40	166
9:29	9:38	9:49	10:03	10:10	166
9:59	10:08	10:19	10:33	10:40	166
10:29	10:38	10:49	11:03	11:10	166
10:59	11:08	11:19	11:33	11:40	166
11:29	11:38	11:49	**12:03**	**12:10**	**166**
11:57	**12:06**	**12:17**	**12:33**	**12:40**	**166**
12:26	**12:36**	**12:47**	**1:03**	**1:10**	**166**
12:56	**1:06**	**1:17**	**1:33**	**1:40**	**166**
1:26	**1:36**	**1:47**	**2:03**	**2:10**	**166**
1:56	**2:06**	**2:17**	**2:33**	**2:40**	**166**
2:26	**2:36**	**2:47**	**3:03**	**3:10**	**166**
2:56	**3:06**	**3:17**	**3:33**	**3:40**	**166**
3:26	**3:36**	**3:47**	**4:03**	**4:10**	**166**
3:56	**4:06**	**4:17**	**4:33**	**4:40**	**166**
4:26	**4:36**	**4:47**	**5:03**	**5:10**	**166**
4:58	**5:08**	**5:19**	**5:33**	**5:40**	**166**
5:29	**5:38**	**5:49**	**6:03**	**6:10**	**166**
5:59	**6:08**	**6:19**	**6:33**	**6:40**	**166**
6:30	**6:38**	**6:49**	**7:03**	**7:10**	**166**
7:00	**7:08**	**7:19**	**7:33**	**7:40**	**166**
7:30	**7:38**	**7:49**	**8:03**	**8:10**	**166**
8:31	**8:39**	**8:50**	**9:04**	**9:10**	**166**
9:33	**9:40**	**9:51**	**10:04**	**10:10**	**166**
10:33	**10:40**	**10:51**	**11:04**	**11:10**	
11:33	**11:40**	**11:51**	12:04	12:10	

AM – Lighter Type **PM – Darker Type** S1169169

169 SUNDAY/*Domingo*

To RENTON ➜

Kent Station Bay 2			S Renton P&R Bay 2	Renton Transit Center
Railroad Ave N & Pioneer St	104th Ave SE & SE 256th St	108th Ave SE & SE 176th St	Lake Ave S & Shattuck Ave S	Burnett Ave S & S 2nd St
7:15	7:22	7:34	7:44	7:51
7:45	7:52	8:04	8:14	8:21
8:15	8:22	8:34	8:44	8:51
8:45	8:52	9:04	9:15	9:22
9:15	9:22	9:35	9:46	9:53
9:45	9:52	10:05	10:16	10:23
10:15	10:22	10:35	10:46	10:53
10:45	10:52	11:05	11:16	11:23
11:15	11:22	11:35	11:46	11:53
11:45	11:52	**12:05**	**12:16**	**12:23**
12:15	**12:22**	**12:35**	**12:46**	**12:53**
12:45	**12:52**	**1:05**	**1:16**	**1:23**
1:15	**1:23**	**1:37**	**1:48**	**1:55**
1:45	**1:53**	**2:07**	**2:18**	**2:25**
2:15	**2:23**	**2:37**	**2:48**	**2:55**
2:45	**2:53**	**3:07**	**3:18**	**3:25**
3:15	**3:23**	**3:37**	**3:48**	**3:55**
3:45	**3:53**	**4:07**	**4:18**	**4:25**
4:15	**4:23**	**4:37**	**4:48**	**4:55**
4:45	**4:53**	**5:07**	**5:18**	**5:25**
5:15	**5:23**	**5:37**	**5:48**	**5:55**
5:45	**5:53**	**6:07**	**6:18**	**6:25**
6:15	**6:22**	**6:35**	**6:46**	**6:53**
6:45	**6:52**	**7:05**	**7:16**	**7:23**
7:15	**7:22**	**7:35**	**7:46**	**7:53**
7:45	**7:52**	**8:05**	**8:16**	**8:23**
8:15	**8:22**	**8:35**	**8:46**	**8:53**
8:45	**8:52**	**9:05**	**9:16**	**9:23**
9:15	**9:22**	**9:35**	**9:46**	**9:53**
10:15	**10:22**	**10:35**	**10:46**	**10:53**
11:15	**11:22**	**11:35**	**11:46**	**11:53**

AM – Lighter Type **PM – Darker Type** N2169169

To KENT ➜

Renton Transit Ctr Bay 8	S Renton P&R Bay 1			Kent Station
Burnett Ave S & S 2nd St	Lake Ave S & Shattuck Ave S	108th Ave SE & SE 176th St	104th Ave SE & SE 256th St	Railroad Ave N & Pioneer St
6:57	7:03	7:14	7:28	7:35
7:27	7:33	7:44	7:58	8:05
7:57	8:03	8:14	8:28	8:35
8:27	8:33	8:44	8:58	9:05
8:57	9:03	9:14	9:28	9:35
9:27	9:33	9:44	9:58	10:05
9:56	10:02	10:13	10:28	10:35
10:25	10:32	10:43	10:58	11:05
10:55	11:02	11:13	11:28	11:35
11:25	11:32	11:43	11:58	**12:05**
11:54	**12:01**	**12:12**	**12:27**	**12:35**
12:24	**12:31**	**12:42**	**12:57**	**1:05**
12:54	**1:01**	**1:12**	**1:27**	**1:35**
1:24	**1:31**	**1:42**	**1:57**	**2:05**
1:54	**2:01**	**2:12**	**2:27**	**2:35**
2:24	**2:31**	**2:42**	**2:57**	**3:05**
2:54	**3:01**	**3:12**	**3:27**	**3:35**
3:24	**3:31**	**3:42**	**3:57**	**4:05**
3:54	**4:01**	**4:12**	**4:27**	**4:35**
4:24	**4:31**	**4:42**	**4:57**	**5:05**
4:54	**5:01**	**5:12**	**5:27**	**5:35**
5:24	**5:31**	**5:42**	**5:57**	**6:05**
5:54	**6:01**	**6:12**	**6:27**	**6:35**
6:24	**6:31**	**6:42**	**6:57**	**7:05**
6:55	**7:02**	**7:13**	**7:27**	**7:35**
7:25	**7:32**	**7:43**	**7:57**	**8:05**
7:55	**8:02**	**8:13**	**8:27**	**8:35**
8:25	**8:32**	**8:43**	**8:57**	**9:05**
9:25	**9:32**	**9:43**	**9:57**	**10:05**
10:25	**10:32**	**10:43**	**10:57**	**11:05**
11:25	**11:32**	**11:43**	**11:57**	12:05

S2169169

150 WEEKDAY/*Entre semana*

To SEATTLE ➜

Kent Station Bay 8	South-center	Downtown Seattle TUNNEL	
Railroad Ave N & Pioneer St	Andover Pk W & Strander Blvd	University St Station Bay A	
5:29	5:48	6:23‡	FARE ZONE
5:46	6:05	6:40‡	
6:01	6:20	6:55‡	
6:16	6:38	7:13‡	
6:31	6:53	7:28‡	
6:45	7:07	7:46‡	
7:01	7:23	8:04‡	
7:16	7:39	8:20‡	
7:31	7:54	8:32‡	
7:45D	8:11	8:49‡	
8:01	8:24	9:02‡	
8:18	8:41	9:19‡	
8:31	8:54	9:32‡	
8:46	9:09	9:47‡	
9:03	9:26	10:04‡	
9:16	9:39	10:17‡	
9:30	9:53	10:31‡	
9:44	10:07	10:45‡	
10:03	10:26	11:04‡	
10:17	10:40	11:18‡	
10:32	10:55	11:33‡	
10:47	11:10	11:48‡	
11:02	11:26	**12:05‡**	
11:17	11:41	**12:20‡**	
11:32	11:56	**12:35‡**	
11:48	**12:12**	**12:51‡**	
12:02	**12:26**	**1:05‡**	
12:17	**12:41**	**1:20‡**	
12:32	**12:56**	**1:35‡**	
12:48	**1:12**	**1:51‡**	
1:04	**1:28**	**2:07‡**	
1:16	**1:40**	**2:20‡**	
1:31	**1:55**	**2:35‡**	
1:46	**2:10**	**2:50‡**	
2:01	**2:26**	**3:06‡**	
2:16	**2:41**	**3:21‡**	
2:31	**2:56**	**3:36‡**	
2:46	**3:11**	**3:53‡**	
3:01	**3:26**	**4:08‡**	
3:16	**3:41**	**4:23‡**	
3:31	**3:57**	**4:39‡**	
3:46	**4:12**	**4:54‡**	
4:01	**4:27**	**5:09‡**	
4:16	**4:42**	**5:24‡**	
4:31	**4:57**	**5:39‡**	
4:46	**5:12**	**5:51‡**	
5:01	**5:27**	**6:05‡**	
5:16	**5:42**	**6:20‡**	
5:33	**5:57**	**6:34‡**	
5:46	**6:09**	**6:45‡**	
6:01	**6:23**	**6:59‡**	
6:16	**6:38**	**7:14‡**	
6:46	**7:08**	**7:43‡**	
7:16	**7:37**	**8:12‡**	
7:46	**8:07**	**8:42‡**	
8:16	**8:37**	**9:12‡**	
8:46	**9:07**	**9:38‡**	
9:16	**9:36**	**10:07‡**	
9:46	**10:06**	**10:37‡**	
10:16	**10:36**	**11:07‡**	
11:16	**11:36**	12:07‡	
12:11	12:31	1:01C‡	

N0166TT

To KENT ➜

Downtown Seattle TUNNEL		Kent Station
University St Station Bay C	Andover Pk W & Baker Blvd	Railroad Ave N & Pioneer St
5:19	5:47	6:11‡
5:49	6:17	6:43‡
6:04	6:32	6:58‡
6:19	6:47	7:13‡
6:34	7:02	7:28‡
6:49	7:17	7:44‡
7:04	7:34	8:01‡
7:18	7:48	8:15‡
7:33	8:03	8:30‡
7:50	8:20	8:47‡
8:04	8:34	8:58‡
8:19	8:49	9:13‡
8:32	9:02	9:28‡
8:49	9:21	9:47‡
9:04	9:35	10:01‡
9:19	9:49	10:15‡
9:34	10:04	10:30‡
9:49	10:19	10:45‡
10:04	10:34	11:00‡
10:19	10:49	11:16‡
10:34	11:05	11:32‡
10:49	11:20	11:47‡
11:03	11:34	**12:01‡**
11:18	11:49	**12:16‡**
11:33	**12:04**	**12:31‡**
11:48	**12:19**	**12:46‡**
12:01	**12:32**	**12:59‡**
12:19	**12:50**	**1:17‡**
12:30	**1:01**	**1:30‡**
12:46	**1:18**	**1:47‡**
12:57	**1:29**	**1:58‡**
1:09	**1:41**	**2:09‡**
1:24	**1:56**	**2:24‡**
1:39	**2:12**	**2:40‡**
2:07	**2:40**	**3:08‡**
2:24	**2:57**	**3:27‡**
2:39	**3:12**	**3:42‡**
1:52	**2:25**	**2:41G‡**
2:54	**3:28**	**3:58‡**
3:09	**3:46**	**4:16‡**
3:24	**4:01**	**4:33‡**
3:39	**4:16**	**4:48‡**
3:54	**4:31**	**5:03‡**
4:09	**4:46**	**5:18‡**
4:24	**5:01**	**5:33‡**
4:39	**5:16**	**5:47‡**
4:54	**5:29**	**6:00‡**
5:09	**5:44**	**6:11‡**
5:24	**5:59**	**6:25‡**
5:39	**6:13**	**6:38‡**
5:59	**6:33**	**6:58‡**
6:19	**6:52**	**7:16‡**
6:39	**7:09**	**7:33‡**
6:59	**7:29**	**7:53‡**
7:19	**7:49**	**8:12‡**
7:42	**8:11**	**8:34‡**
8:12	**8:41**	**9:04‡**
8:44	**9:12**	**9:34‡**
9:14	**9:42**	**10:04‡**
9:44	**10:12**	**10:34‡**
10:14	**10:42**	**11:04‡**
10:44	**11:12**	**11:31‡**
11:14	**11:42**	12:01‡
11:44	12:12	12:31‡
12:34	1:02	1:18‡
1:30C	1:59	2:16‡

S0166TT

AM – Lighter Type
PM – Darker Type

Note: These weekday schedules for Route 150 show only a portion of the route and not all trips. Route 150 also serves Tukwila. Pick up a Route 150 timetable, or visit www.kingcounty.gov/metro, for complete weekday schedules, as well as Saturday and Sunday schedules.

Night Rider Tip

You can help drivers spot you when it is dark or during times of reduced visibility by wearing light-colored clothing and by standing in the most visible area of the bus stop. We don't want to miss you!

Night Stop Program

For your added safety at night, you may request to exit the bus at a location along your route other than a regular bus stop. To do so, please go to the front of the bus and ask your driver at least one block before your desired stop. Safety considerations will determine if the driver can comply with your request. Night Stop service is available only from 8 pm to 5 am and is for dropping off riders only. Night Stop is not provided in downtown Seattle.

Accessible Formats

People with disabilities who need this information in accessible formats may call 206-477-6066 (voice) or WA Relay: 711.

Metro Customer Service
206-553-3000

How to Pay

At all times, pay your fare **when you board** the bus. Pay with cash (exact fare; drivers do not carry change), ticket or with a convenient regional ORCA card. Show your activated Transit GO Ticket (mobile ticket) or valid transfer to the driver. Metro transfers are valid on Metro, only. See "How to pay" on Metro's website for more information. *Pague su pasaje al abordar el autobús. Pague en efectivo (cantidad exacta; los conductores no tienen cambio), con tarjeta regional ORCA o muestre su boleto. Muestre su Transit GO Ticket activado (boleto electrónico) o su boleto transferible al conductor. Las transferencias son válidas sólo en Metro. Para mayor información, vea "Cómo pagar" en la página web de Metro.*

What To Pay

Effective July 1, 2018, Metro will convert to a single Adult fare of $2.75, anytime, anywhere. 1-Zone/2-Zone fares and peak/off-peak fares will no longer apply. ORCA LIFT, Youth, RRFP and child fares will not change.

	1 Zone	2 Zone
Adults (19 and older), Off Peak	$2.50	$2.50
Adults (19 and older), Peak	$2.75	$3.25
ORCA LIFT Fare,* all times	$1.50	$1.50
Youth (6-18 yrs), all times	$1.50	$1.50
RRFP cardholders (registered seniors, Medicare, disabled), all times	$1.00	$1.00
Children (thru age 5), all times	Four may ride free with person paying adult fare	

*Income Qualified

Cuánto pagar

A partir del 1º de julio del 2018, Metro cobrará una tarifa única de $2.75 para adultos. Ya no se aplicarán tarifas de zona 1/zona 2 y hora pico. No habrá cambios en el costo para jóvenes, niños, ORCA LIFT y RRFP.

	Zona 1	*Zona 2*
Adultos *(19 años y mayor) fuera de hora pico*	*$2.50*	*$2.50*
Adultos *(19 años y mayor) en hora pico*	*$2.75*	*$3.25*
Tarifa ***ORCA LIFT,**** *a toda hora*	*$1.50*	*$1.50*
Jóvenes *(6-18 años), a toda hora*	*$1.50*	*$1.50*
Titulares de tarjetas RRFP *(personas mayores registradas, Medicare, discapacitados), a toda hora.*	*$1.00*	*$1.00*
Niños *(hasta los 5 años), a toda hora.*	*Pueden viajar hasta cuatro con una persona que pague la tarifa de adulto.*	

**Ingresos que reúnan los requisitos*

Snow/Emergency Service
Servicio de emergencia/ nieve

During most snow conditions, routes 164, 166, 168 and 169 will operate via the snow routing shown in this timetable. In the rare event that Metro declares an emergency, routes 166, 168 and 169 will continue to operate as designated Emergency Snow Network routes, but Route 164 will cease to operate. During such an event, routes 166, 168 and 169 are expected to operate with the same route numbers and follow the same snow routing as shown in this timetable. Visit king county.gov/metro/snow and sign up for Transit Alerts to stay informed during adverse conditions.

Durante la mayoría de las nevadas, las rutas 164, 166, 168 y 169 operarán por los recorridos para nevadas que se muestran en este programa. En el caso poco frecuente de que Metro declare una emergencia, las rutas 166, 168 y 169 seguirán operando como rutas designadas de la Red de Emergencia para Nevadas, pero la ruta 164 dejará de operar. En tal caso, se espera que las rutas 166, 168 y 169 operen con los mismos números de ruta y que sigan los mismos recorridos que se muestran en este programa. Visite kingcounty.gov/metro/snow y regístrese para obtener Alertas de Transporte y mantenerse informado durante las condiciones adversas.

164 WEEKDAY/*Entre semana*

To KENT ➜

Green River College			Kent Station
SE 320th St & 122nd Ave SE	132nd Ave SE & SE 272nd St	104th Ave SE & SE 248th St	Railroad Ave N & Pioneer St
5:51	6:02	6:10	6:20
6:21	6:32	6:40	6:50
6:49	7:00	7:08	7:20
7:19	7:30	7:38	7:50
7:49	8:00	8:08	8:20
8:19	8:30	8:38	8:50
8:49	9:00	9:08	9:20
9:19	9:30	9:38	9:50
9:49	10:00	10:08	10:20
10:18	10:29	10:37	10:49
10:48	10:59	11:08	11:20
11:18	11:29	11:38	11:50
11:47	11:59	**12:08**	**12:20**
12:17	**12:29**	**12:38**	**12:50**
12:47	**12:59**	**1:08**	**1:20**
1:17	**1:29**	**1:38**	**1:50**
1:46	**1:58**	**2:07**	**2:20**
2:16	**2:28**	**2:37**	**2:50**
2:45	**2:57**	**3:07**	**3:20**
3:15	**3:27**	**3:37**	**3:50**
3:45	**3:57**	**4:07**	**4:20**
4:15	**4:27**	**4:37**	**4:50**
4:45	**4:57**	**5:07**	**5:20**