

# 577, 578 ST EXPRESS WEEKDAY/ Entre semana

To DOWNTOWN SEATTLE →

**Federal Way Transit Ctr Bay 7**      **Downtown Seattle**

S 317th St & 23rd Ave S	4th Ave & Univ St	6th Ave & Olive Way	Eastlake Ave E & Stewart St
5:00	5:27‡	5:30C‡	—
5:10	5:37‡	5:40C‡	5:46F‡
5:30	5:57‡	6:00C‡	—
5:45	6:12‡	6:16C‡	—
6:00	6:40‡	6:44C‡	—
6:10	6:50‡	6:54C‡	—
6:20	7:00‡	7:04C‡	7:10F‡
6:30	7:14‡	7:18C‡	7:24F‡
6:40	7:24‡	7:28C‡	—
6:48	7:32‡	7:36C‡	7:41F‡
6:56	7:41‡	7:45C‡	7:50F‡
7:04	7:49‡	7:53C‡	7:58F‡
7:14	7:59‡	8:03C‡	8:08F‡
7:26	8:11‡	8:15C‡	8:20F‡
7:38	8:23‡	8:27C‡	8:32F‡
7:50	8:35‡	8:39C‡	8:44F‡
8:02	8:43‡	8:47C‡	8:52F‡
8:14	8:55‡	8:59C‡	9:05F‡
8:27	9:02‡	9:06C‡	9:12F‡
8:45	9:20‡	9:24C‡	9:30F‡
9:05	9:37‡	9:41‡	9:43‡
9:25	9:57‡	10:01‡	10:03‡
9:45	10:17‡	10:21‡	10:23‡
10:05	10:37‡	10:41‡	10:43‡
10:25	10:57‡	11:01‡	11:03‡
10:45	11:17‡	11:21‡	11:23‡
11:15	11:47‡	11:51‡	11:53‡
11:45	12:17‡	12:21‡	12:23‡
12:15	12:46‡	12:50‡	12:52‡
12:45	1:16‡	1:20‡	1:22‡
1:15	1:46‡	1:50‡	1:52‡
1:45	2:16‡	2:20‡	2:22‡
2:15	2:46‡	2:50‡	2:52‡
2:45	3:16‡	3:21‡	3:23‡
3:15	3:50‡	3:55‡	3:57‡
3:45	4:20‡	4:25‡	4:27‡
4:15	4:50‡	4:55‡	4:57‡
4:45	5:21‡	5:26‡	5:28‡
5:15	5:51‡	5:56‡	5:58‡
5:45	6:21‡	6:25‡	6:27‡
6:15	6:45‡	6:49‡	6:51‡
6:45	7:15‡	7:19‡	7:21‡
7:15	7:43‡	7:47‡	7:49‡
7:45	8:13‡	8:17‡	8:19‡
8:15	8:43‡	8:47‡	8:49‡
8:45	9:13‡	9:17‡	9:19‡
9:45	10:13‡	10:17‡	10:19‡

AM – Lighter Type    PM – Darker Type

## Timetable Symbols

**C** - Route 577 arrives 2nd Ave & Pike St at this time.

**F** - Route 577 arrives 2nd Ave Ext S & S Jackson St at this time.

## Simbolos del programa

‡ - Estimated time. Tiempo estimado.

To FEDERAL WAY TRANSIT CENTER →

**Federal Way Transit Center Bay 2**      **Downtown Seattle**

Stewart St & 7th Ave	2nd Ave & Pike St	2nd Ave Ext S & S Jackson St	S 317th St & 23rd Ave S
4:59	5:06	5:10‡	5:35‡
—	5:30	5:34‡	5:59‡
—	6:00	6:06‡	6:31‡
—	6:16	6:22‡	6:48‡
—	6:44	6:50‡	7:16‡
—	6:54	7:00‡	7:26‡
6:58	7:05	7:11‡	7:37‡
—	7:28	7:34‡	8:00‡
—	7:28	7:35	8:07‡
7:58	8:05	8:10‡	8:37‡
8:28	8:35	8:40‡	9:07‡
8:52	8:59	9:05‡	9:37‡
9:22	9:29	9:35‡	10:07‡
9:52	9:59	10:05‡	10:37‡
10:22	10:29	10:35‡	11:07‡
10:52	10:59	11:05‡	11:37‡
11:22	11:29	11:35‡	12:07‡
11:51	11:58	12:05‡	12:37‡
12:21	12:28	12:35‡	1:07‡
12:51	12:58	1:05‡	1:37‡
1:21	1:28	1:35‡	2:07‡
1:41	1:48	1:55‡	2:27‡
2:01	2:08	2:15‡	2:47‡
2:21	2:29	2:35‡	3:07‡
2:44	2:51	2:57‡	3:29‡
3:04	3:12	3:18‡	3:49‡
3:19	3:27	3:33‡	4:04‡
3:34	3:42	3:48‡	4:19‡
3:49	3:57	4:03‡	4:34‡
4:04	4:12	4:18‡	4:49‡
4:13	4:21	4:27‡	4:58‡
4:23	4:31	4:37‡	5:08‡
4:32	4:40	4:46‡	5:17‡
4:41	4:49	4:55‡	5:26‡
4:51	4:59	5:05‡	5:36‡
5:00	5:08	5:14‡	5:45‡
5:15	5:23	5:29‡	6:00‡
5:31	5:39	5:45‡	6:16‡
5:52	6:00	6:06‡	6:37‡
6:12	6:20	6:26‡	6:57‡
6:32	6:40	6:46‡	7:17‡
6:52	6:59	7:05‡	7:35‡
7:12	7:19	7:25‡	7:55‡
7:32	7:39	7:45‡	8:15‡
7:54	8:01	8:07‡	8:37‡
8:24	8:31	8:37‡	9:07‡
8:54	9:01	9:07‡	9:37‡
9:24	9:31	9:37‡	10:07‡
9:54	10:01	10:07‡	10:37‡
10:54	11:01	11:07‡	11:37‡

## Holiday Information/ Información sobre feriados

For routes 577 and 578 holiday information, pick up Sound Transit's *Route Maps & Schedules* guide.

Para obtener información sobre feriados con respecto a las rutas 577 y 578, tome una Guía de mapas de ruta y horarios de tránsito seguro.

# What To Pay/Cuánto pagar Metro

	1 Zone	2 Zone
Adults (19 and older), Off Peak	\$2.50	\$2.50
Adults (19 and older), Peak	\$2.75	\$3.25
ORCA LIFT Fare,* all times	\$1.50	\$1.50
Youth (6-18 yrs), all times	\$1.50	\$1.50
RRFP cardholders (registered seniors, Medicare, disabled), all times	\$1.00	\$1.00
Children (thru age 5), all times	Four may ride free with person paying adult fare	

\*Income Qualified

	Zona 1	Zona 2
Adultos (19 años y mayor) fuera de hora pico	\$2.50	\$2.50
Adultos (19 años y mayor) en hora pico	\$2.75	\$3.25
Tarifa ORCA LIFT,* a toda hora	\$1.50	\$1.50
Jóvenes (6-18 años), a toda hora	\$1.50	\$1.50
Titulares de tarjetas RRFP (personas mayores registradas, Medicare, discapacitados), a toda hora	\$1.00	\$1.00
Niños (hasta los 5 años), a toda hora.	Pueden viajar hasta cuatro con una persona que pague la tarifa de adulto.	

\*Ingresos que reúnan los requisitos

	Travel Within One Zone (county)	Travel Between Zones (Total Fare)
Adults (19-64 yrs)	\$2.75	\$3.75
Youth (6-18 yrs)	\$1.50	\$2.75
Senior Citizen (65+ yrs), Disabled & Medicare Cardholders (with Reduced Fare Permit)	\$1.00	\$1.75

## Special Fare Information

ST Fares: Route 577 \$2.75 at all times; Route 578 \$2.75 within King County, \$3.75 between King County and Pierce County (Puyallup).

## How To Pay

Upon boarding, pay your fare with exact change or a convenient regional ORCA card. ORCA cards are sold in downtown Seattle at Metro customer service offices in King Street Center and the Westlake tunnel station.

This paper uses minimum 30% post-consumer fibers; acid and chlorine free. Inks: Environmentally sensitive vegetable-based.

# 577, 578 ST EXPRESS SATURDAY/ Sábado

To DOWNTOWN SEATTLE →

**Federal Way Transit Ctr Bay 7**      **Downtown Seattle**

S 317th St & 23rd Ave S	4th Ave & Univ St	6th Ave & Olive Way
6:15	6:40‡	—
6:45	7:10‡	7:14‡
7:15	7:40‡	—
7:45	8:10‡	8:14‡
8:15	8:40‡	—
8:45	9:10‡	9:14‡
9:15	9:40‡	—
9:45	10:10‡	10:14‡
10:15	10:40‡	—
10:45	11:10‡	11:14‡
11:15	11:41‡	—
11:45	12:11‡	12:15‡
12:15	12:41‡	—
12:45	1:11‡	1:15‡
1:15	1:41‡	—
1:45	2:11‡	2:15‡
2:15	2:41‡	—
2:45	3:11‡	3:15‡
3:15	3:41‡	—
3:45	4:11‡	4:15‡
4:15	4:41‡	—
4:45	5:11‡	5:15‡
5:15	5:41‡	—
5:45	6:11‡	6:15‡
6:15	6:40‡	—
6:45	7:10‡	7:14‡
7:15	7:40‡	—
7:45	8:10‡	8:14‡
8:15	8:40‡	—
8:45	9:10‡	9:14‡
9:15	9:40‡	—

AM – Lighter Type    PM – Darker Type

# 577, 578 ST EXPRESS SUNDAY/ Domingo

To DOWNTOWN SEATTLE →

**Federal Way Transit Ctr Bay 7**      **Downtown Seattle**

S 317th St & 23rd Ave S	4th Ave & University St
6:15	6:40‡
6:45	7:10‡
7:15	7:40‡
7:45	8:10‡
8:15	8:40‡
8:45	9:10‡
9:15	9:40‡
9:45	10:10‡
10:15	10:40‡
10:45	11:10‡
11:15	11:41‡
11:45	12:11‡

(continued next column)

To FEDERAL WAY TRANSIT CENTER →

**Federal Way Transit Ctr Bay 2**      **Downtown Seattle**

Stewart St & 7th Ave	2nd Ave & Pike St	2nd Ave Ext S & S Jackson St	S 317th St & 23rd Ave S
—	6:43	6:48	7:20
—	7:43	7:48	8:20
8:07	8:13	8:18	8:50
—	8:43	8:48	9:20
9:07	9:13	9:18	9:50
—	9:43	9:48	10:20
10:07	10:13	10:19	10:52
—	10:43	10:48	11:21
11:07	11:13	11:19	11:52
—	11:44	11:49	12:22
12:08	12:14	12:20	12:53
—	12:44	12:49	1:22
1:08	1:14	1:20	1:53
—	1:44	1:49	2:22
2:08	2:14	2:20	2:53
—	2:44	2:49	3:22
3:08	3:14	3:20	3:53
—	3:44	3:49	4:22
4:08	4:14	4:20	4:53
—	4:44	4:49	5:22
5:08	5:14	5:20	5:53
—	5:44	5:49	6:21
6:07	6:13	6:18	6:50
—	6:43	6:48	7:20
7:07	7:13	7:18	7:50
—	7:43	7:48	8:20
8:07	8:13	8:18	8:50
—	8:43	8:48	9:20
9:07	9:13	9:18	9:50
—	9:43	9:48	10:20
10:07	10:13	10:18	10:50

AM – Lighter Type    PM – Darker Type

N1577577

S1577577

N2577577

(continued next column)

# Need more information or assistance?

- Visit Metro Online at [kingcounty.gov/metro](http://kingcounty.gov/metro)
- Call Metro's Customer Information Office, 206-553-3000, Mon-Fri except for major holidays (2017: Nov. 10, 23, 24, Dec. 25; 2018: Jan. 1, 15, Feb. 19).
  - 6 am - 8 pm for trip planning assistance
  - 8 am - 5 pm for ORCA assistance and customer comments

# 577, 578 ST EXPRESS SUNDAY/ Domingo

To FEDERAL WAY TRANSIT CENTER →

**Federal Way Transit Center Bay 2**      **Downtown Seattle**

2nd Ave & Pike St	2nd Ave Ext S & S Jackson St	S 317th St & 23rd Ave S
6:43	6:48	7:20
7:43	7:48	8:20
8:13	8:18	8:50
8:43	8:48	9:20
9:13	9:18	9:50
9:43	9:48	10:20
10:13	10:19	10:52
10:43	10:48	11:21
11:13	11:19	11:52
11:44	11:49	12:22
12:14	12:20	12:53
12:44	12:49	1:22
1:14	1:20	1:53
1:44	1:49	2:22
2:14	2:20	2:53
2:44	2:49	3:22
3:14	3:20	3:53
3:44	3:49	4:22
4:14	4:20	4:53
4:44	4:49	5:22
5:14	5:20	5:53
5:44	5:49	6:21
6:13	6:18	6:50
6:43	6:48	7:20
7:13	7:18	7:50
7:43	7:48	8:20
8:13	8:18	8:50
9:13	9:18	9:50
10:13	10:18	10:50

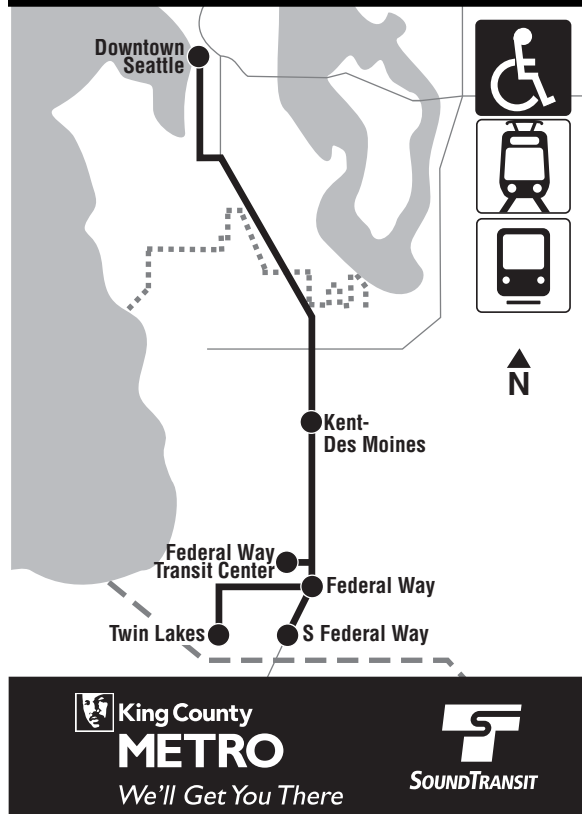
S2577577

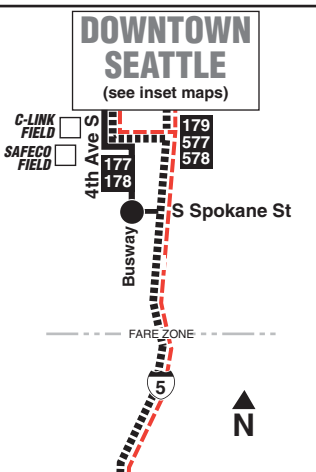
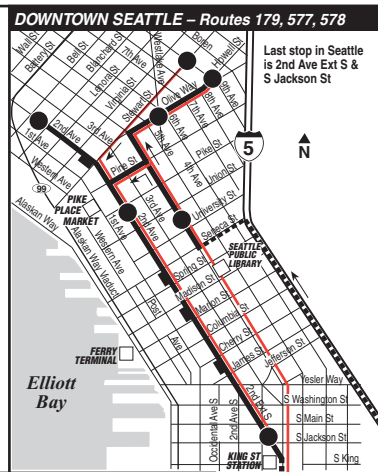
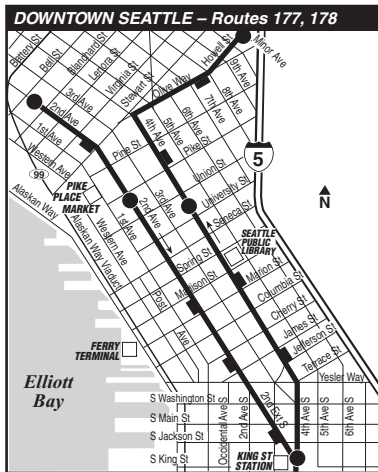
# 177, 178, 179, 577

(Includes partial service on Route 578)

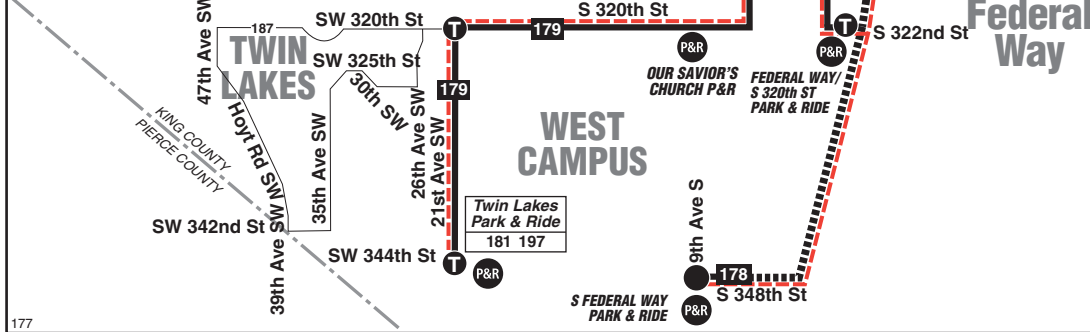
# Twin Lakes P&R, S. Federal Way, Federal Way, Kent-Des Moines, Downtown Seattle

September 23, 2017 thru March 9, 2018  
23 de septiembre de 2017 a través de 9 de marzo de 2018





- MAP LEGEND**
- Makes all regular stops.
  - Makes limited or no stops. *Hace pocas paradas o no las hace.*
  - Routes 577, 578.
  - SNOW route. *Ruta para casos de nieve.*
  - TIME POINT/INTERMEDIAS: Street intersection used for time schedule reference point listed at the top of time columns to estimate bus arrival and trip times.
  - TRANSFER POINT/LUGAR DE TRASBORDO: Route intersection for transferring to the connecting route or routes indicated.
  - TIME POINT/TRANSFER POINT. INTERMEDIAS/LUGAR DE TRASBORDO.
  - FARE ZONE: Additional fare required.
  - PARK & RIDE: Designated free parking area with direct bus service to other major commercial centers.
  - LANDMARK: A significant geographical reference point.
  - 2nd Ave, 4th Ave and Stewart St bus stops.



## 177, 178 WEEKDAY/Entre semana

To DOWNTOWN SEATTLE →

Route	South Federal Way P&R	Federal Way S 320 St P&R Bay 1	Downtown Seattle		
	S 348th St & 9th Ave S	S 322nd St & 23rd Ave S	SODO Busway & S Spokane St	4th Ave S & Jackson St	Howell St & Minor Ave
177	—	4:43B	5:21‡	5:28‡	5:43‡
177	—	5:13B	5:51‡	5:58‡	6:13‡
178	5:23	5:32B	6:10‡	6:18‡	6:33‡
177	—	5:49	6:27‡	6:35‡	6:50‡
178	5:59	6:08	6:46‡	6:54‡	7:09‡
178	6:13	6:23	7:04‡	7:12‡	7:29‡
177	—	6:33	7:14‡	7:22‡	7:39‡
178	6:33	6:43	7:24‡	7:32‡	7:49‡
177	—	6:53	7:34‡	7:42‡	7:59‡
178	6:51	7:01	7:42‡	7:50‡	8:07‡
177	—	7:13	7:51‡	7:59‡	8:16‡
177	—	7:24	8:02‡	8:10‡	8:27‡
178	7:23	7:33	8:11‡	8:19‡	8:36‡
177	—	7:52	8:30‡	8:38‡	8:55‡
178	7:54	8:04	8:39‡	8:47‡	9:04‡
177	—	8:26	9:01‡	9:09‡	9:26‡

AM – Lighter Type PM – Darker Type

## To SOUTH FEDERAL WAY →

Route	Downtown Seattle		Federal Wy S 320th St P&R, Bay 2	South Federal Way P&R
	2nd Ave & Bell St	2nd Ave & Pike St	SODO Busway & S Spokane St	S 322nd St & 23rd Ave S
177	3:06	3:09	3:26‡	4:01‡
178	3:31	3:34	3:51‡	4:28‡
177	3:46	3:49	4:06‡	4:43‡
177	3:58	4:01	4:18‡	4:55‡
178	4:09	4:12	4:29‡	5:04‡
178	4:20	4:23	4:40‡	5:15‡
177	4:26H	4:29H	4:46H‡	5:21H‡
178	4:39	4:42	5:00‡	5:35‡
177	4:54	4:57	5:15‡	5:50‡
178	4:59	5:02	5:20‡	5:55‡
178	5:08	5:11	5:29‡	6:04‡
177	5:18	5:21	5:39‡	6:12‡
178	5:38	5:41	5:58‡	6:31‡
177	5:54	5:57	6:14‡	6:47‡
178	6:11	6:14B	6:30B‡	7:04‡
177	6:26	6:29B	6:45B‡	7:19‡
177	6:46	6:49B	7:05B‡	7:39‡

AM – Lighter Type PM – Darker Type

## 179 WEEKDAY/Entre semana

To DOWNTOWN SEATTLE →

Route	Twin Lakes P&R	Federal Way Transit Center Bay 7	Downtown Seattle		
	21st Ave SW & SW 344th St	21st Ave SW & SW 320th St	S 317th St & 23rd Ave S	4th Ave & University St	2nd Ave & Pike St
179	5:05	5:10	5:20	5:45‡	5:48‡
179	5:35	5:40	5:50	6:17‡	6:20‡
179	6:00	6:05	6:15	6:45‡	6:48‡
179	6:15	6:20	6:30	7:00‡	7:03‡
179	6:30	6:35	6:45	7:15‡	7:18‡
179	6:45	6:50	7:00	7:30‡	7:33‡
179	7:05	7:10	7:20	7:50‡	7:53‡
179	7:20	7:25	7:35	8:05‡	8:08‡
179	7:38	7:44	7:55	8:25‡	8:28‡
179	8:06	8:12	8:23	8:53‡	8:56‡

## To FEDERAL WAY, TWIN LAKES P&R →

Route	Downtown Seattle		Federal Way Transit Center Bay 2	Twin Lakes P&R
	2nd Ave & Bell St	2nd Ave & Pike St	S 317th St & 23rd Ave S	SW 320th St & 21st Ave SW
179	3:07	3:10	3:16‡	4:08‡
179	3:35	3:38	3:44‡	4:35‡
179	4:03	4:06	4:13‡	5:05‡
179	4:30	4:33	4:40‡	5:17‡
179	4:49	4:52	4:59‡	5:36‡
179	5:05H	5:08H	5:15H‡	5:50H‡
179	5:21	5:24	5:31‡	6:06‡
179	5:38	5:41	5:47‡	6:22‡
179	6:08	6:11	6:17‡	6:49‡

AM – Lighter Type PM – Darker Type

## Special Fare Information

Shaded areas on weekday schedules indicate peak hour trips: \$2.75 one-zone and \$3.25 two-zone fares apply.

## Service Note

Route 179 makes no stops between 2nd Ave Ext S & S Jackson St and S 317th St & 25th Ave S.

## Timetable Symbols

- B - Serves Star Lake Freeway Station, I-5 & S 272nd St (to Federal Way) southbound off-ramp, or (to Seattle) northbound on-ramp.
- H - This trip does NOT operate on Nov. 10 & 24, Dec. 26-29, Jan. 15 and Feb. 19.
- Símbolos del programa**
- ‡ - Estimated time. *Tiempo estimado.*

## Snow/Emergency Service Servicio de emergencia/nieve

During most snow conditions, these routes will operate via the snow routing shown in this timetable. In the rare event that Metro declares an emergency, they will not operate. Visit [kingcounty.gov/metro/snow](http://kingcounty.gov/metro/snow) and sign up for Transit Alerts to stay informed during adverse conditions.

*Durante la mayoría de las condiciones de nieve, estas rutas operarán por la ruta para nevadas que se muestran en este programa. En el caso poco frecuente que Metro declare una emergencia, no operarán. Visite [kingcounty.gov/metro/snow](http://kingcounty.gov/metro/snow) y regístrese para recibir Alertas de tránsito y mantenerse informado durante las condiciones adversas.*

## RIDER ALERT

This symbol indicates a change in service. Watch for it in buses, at bus stops, and at timetable displays.

## Holiday Information/ Información sobre feriados

- There is no service on these routes on weekends or the following holidays. *No hay servicio en estas rutas los fines de semana ni el siguiente feriados:*
- Thanksgiving Nov. 23
  - Día de acción de gracias el 23 de noviembre
  - Christmas Dec. 25
  - Navidad el 25 de diciembre
  - New Year Jan. 1, 2018
  - Año nuevo el 1 de enero de 2018

## Metro Customer Services

- Customer Service (general information, trip planning, comments and lost & found)
- Seattle metro calling area 206-553-3000
  - Toll Free 1-800-542-7876
  - Hearing impaired TTY Relay: 711
  - Metro Online / Online Trip Planner [www.kingcounty.gov/metro](http://www.kingcounty.gov/metro)
  - Carpool/Vanpool 206-625-4500
  - Hearing Impaired TTY Relay: 1-800-833-6388

- Community Transit 1-800-562-1375
- Pierce Transit 1-800-562-8109



Interpreter 206-553-3000

- Intérpretes
- Переводчик
- Перекладач
- Turjubaan
- Thông Dịch Viên

- Interpreters
- Переводчик
- Перекладач
- Turjubaan
- Thông Dịch Viên

## Bike & Ride

Metro buses have bike racks that hold three bikes. The racks are easy to use at no extra cost. Just follow the simple instructions posted near the rack. You may load or unload your bike anytime at all regular Metro bus stops, including downtown Seattle and the transit tunnel.