

# 180 SATURDAY/Sábado

To BURIEN →

SE Auburn	Auburn Station Bay 1	Kent Station Bay 9	Sea-Tac Internat'l Airport	Burien Transit Ctr Bay 1
A St SE Transit Rdwy & 41st St SE	Railroad Ave N & Pioneer St	International Blvd & S 176th St	Transit Rdwy & SW 148th St	
ROUTE 180				
—	3:03	3:24	3:42	—
—	3:33	3:54	4:12	—
—	5:21	5:44	6:03‡	6:16‡
5:33	5:51	6:14	6:33‡	6:46‡
6:03	6:21	6:44	7:03‡	7:16‡
6:33	6:51	7:14	7:33‡	7:46‡
7:03	7:21	7:44	8:03‡	8:16‡
7:33	7:51	8:14	8:36‡	8:50‡
7:58	8:17	8:44	9:06‡	9:20‡
8:27	8:46	9:14	9:36‡	9:50‡
8:56	9:15	9:43	10:05‡	10:20‡
9:26	9:46	10:14	10:38‡	10:53‡
9:55	10:15	10:44	11:08‡	11:23‡
10:25	10:45	11:14	11:38‡	11:53‡
10:55	11:15	11:44	12:08‡	12:23‡
11:25	11:45	12:14	12:38‡	12:53‡
11:55	12:15	12:44	1:08‡	1:23‡
12:25	12:45	1:14	1:38‡	1:53‡
12:55	1:15	1:44	2:08‡	2:23‡
1:25	1:45	2:14	2:38‡	2:53‡
1:55	2:15	2:44	3:08‡	3:23‡
2:25	2:45	3:14	3:38‡	3:53‡
2:55	3:15	3:44	4:08‡	4:23‡
3:25	3:45	4:14	4:38‡	4:53‡
3:55	4:15	4:44	5:08‡	5:23‡
4:24	4:44	5:13	5:37‡	5:52‡
4:55	5:15	5:44	6:08‡	6:22‡
5:25	5:45	6:14	6:35‡	6:49‡
5:58	6:16	6:44	7:05‡	7:19‡
6:34	6:51	7:14	7:34‡	7:48‡
7:03	7:20	7:41	8:01‡	8:15‡
7:33	7:50	8:11	8:31‡	8:45‡
8:03	8:20	8:41	9:01	9:15
8:33	8:50	9:11	9:31	9:45
9:03	9:20	9:41	10:01	10:15
9:33	9:50	10:11	10:29	10:43
10:03	10:20	10:41	10:59	11:13
10:33	10:50	11:11	11:29	11:43
11:33	11:50	12:11	12:29	12:43

AM – Lighter Type  
PM – Darker Type

## Timetable Symbols

- B** - Continues as Route 180 to Auburn. See times at right.
- C** - Tunnel closed. Route 150 arrives 4th Ave & Pike St at this time.
- D** - Tunnel closed. Route 150 leaves 2nd Ave & Pike St at this time.

## Símbolos del programa

‡ - Estimated time. *Tiempo estimado.*

# 180 SATURDAY/Sábado

To KENT →

Downtown Seattle	Kent Station Bay 4	Burien Transit Ctr Bay 6	Sea-Tac Internat'l Airport	Kent Station Bay 4	Auburn Station Bay 2	SE Auburn
TUNNEL	Railroad Ave N & Pioneer St	Transit Rdwy & SW 148th St	International Blvd & S 176th St	Railroad Ave N & Pioneer St	Transit Rdwy & A St SW	A St SE & 41st St SE
ROUTE 150						
—	—	—	—	—	—	—
—	—	—	—	—	—	—
—	—	—	—	—	—	—
6:18	7:03‡	6:39	6:49	7:14	7:38	7:55
6:46	7:33‡	7:08	7:18	7:44	8:08	8:25
7:16	8:03‡	7:38	7:48	8:14	8:38	8:55
7:46	8:33‡	8:08	8:18	8:44	9:08	9:26
8:16	9:03‡	8:38	8:48	9:14	9:41	9:59
8:45	9:33‡	9:11	9:21	9:47	10:14	10:32
9:15	10:03‡	9:38	9:48	10:14	10:41	10:59
9:43	10:33‡	10:08	10:18	10:44	11:11	11:29
10:13	11:03‡	10:36	10:46	11:14	11:41	11:59
10:43	11:33‡	11:06	11:16	11:44	12:11	12:29
11:13	12:03‡	11:36	11:46	12:14	12:41	12:59
11:43	12:33‡	12:10	12:20	12:48	1:15	1:33
12:12	1:03‡	12:39	12:49	1:17	1:44	2:02
12:42	1:33‡	1:09	1:19	1:47	2:14	2:32
1:12	2:03‡	1:39	1:49	2:17	2:44	3:02
1:42	2:33‡	2:06	2:16	2:44	3:11	3:29
2:12	3:03‡	2:36	2:46	3:14	3:41	3:59
2:42	3:33‡	3:06	3:16	3:44	4:11	4:29
3:11	4:03‡	3:36	3:46	4:14	4:41	4:59
3:41	4:33‡	4:06	4:16	4:44	5:11	5:29
4:11	5:03‡	4:36	4:46	5:14	5:41	5:59
4:44	5:33‡	5:06	5:16	5:44	6:11	6:29
5:14	6:03‡	5:36	5:46	6:13	6:39	6:57
5:44	6:33‡	6:09	6:19	6:46	7:11	7:28
6:15	7:03‡	6:40	6:50	7:14	7:38	7:55
6:47	7:33‡	7:10	7:20	7:43	8:07	8:24
7:18	8:03‡	7:40	7:50	8:13	8:37	8:54
7:48	8:33‡	8:13	8:23	8:46	9:09	9:25
8:18	9:03‡	8:43	8:53	9:16	9:38	9:54
8:50	9:33‡	9:14	9:24	9:46	10:08	10:24
9:20	10:03‡	9:43	9:53	10:15	10:37	10:53
9:50	10:33‡	10:13	10:23	10:45	11:07	11:23
10:50	11:33‡	11:13	11:23	11:45	12:07	12:23
11:20	12:03‡	12:13	12:23	12:45	1:07	1:23
12:27	1:10B‡	—	—	1:20	1:42	1:58
1:24D	2:09B‡	—	—	2:15	2:37	2:53

AM – Lighter Type  
PM – Darker Type

## What To Pay

	1 Zone	2 Zone
<b>Adults</b> (19 and older), Off Peak	\$2.50	\$2.50
<b>Adults</b> (19 and older), Peak	\$2.75	\$3.25
<b>ORCA LIFT Fare*</b> all times	\$1.50	\$1.50
<b>Youth</b> (6-18 yrs), all times	\$1.50	\$1.50
<b>RRFP cardholders</b> (registered seniors, Medicare, disabled), all times	\$1.00	\$1.00
<b>Children</b> (thru age 5), all times	Four may ride free with person paying adult fare	

\*Income Qualified  
Effective July 1, 2018, Metro will convert to a single Adult fare of \$2.75, anytime, anywhere. 1-Zone/2-Zone fares and peak/off-peak fares will no longer apply. ORCA LIFT, Youth, RRFP and child fares will not change.

## Cuánto pagar

	Zona 1	Zona 2
<b>Adultos</b> (19 años y mayor) fuera de hora pico	\$2.50	\$2.50
<b>Adultos</b> (19 años y mayor) en hora pico	\$2.75	\$3.25
<b>Tarifa ORCA LIFT*</b> a toda hora	\$1.50	\$1.50
<b>Jóvenes</b> (6-18 años), a toda hora	\$1.50	\$1.50
<b>Titulares de tarjetas RRFP</b> (personas mayores registradas, Medicare, discapacitados), a toda hora.	\$1.00	\$1.00
<b>Niños</b> (hasta los 5 años), a toda hora.	Pueden viajar hasta cuatro con una persona que pague la tarifa de adulto.	

\*Ingresos que reúnan los requisitos  
A partir del 1º de julio del 2018, Metro cobrará una tarifa única de \$2.75 para adultos. Ya no se aplicarán tarifas de zona 1/zona 2 y hora pico. No habrá cambios en el costo para jóvenes, niños, ORCA LIFT y RRFP.

# 180 SUNDAY/Domingo

To BURIEN →

SE Auburn	Auburn Station Bay 1	Kent Station Bay 9	Sea-Tac Internat'l Airport	Burien Transit Ctr Bay 1
A St SE Transit Rdwy & 41st St SE	Railroad Ave N & Pioneer St	International Blvd & S 176th St	Transit Rdwy & SW 148th St	
ROUTE 180				
—	3:02	3:23	3:41	—
—	3:32	3:53	4:11	—
5:31	5:48	6:14	6:33‡	6:46‡
6:31	6:48	7:14	7:33‡	7:46‡
7:01	7:18	7:44	8:03‡	8:16‡
7:31	7:48	8:14	8:33‡	8:47‡
8:01	8:18	8:44	9:06‡	9:20‡
8:26	8:44	9:14	9:36‡	9:50‡
8:55	9:14	9:44	10:06‡	10:21‡
9:25	9:44	10:14	10:37‡	10:52‡
9:54	10:14	10:44	11:07‡	11:22‡
10:24	10:44	11:14	11:37‡	11:52‡
10:54	11:14	11:44	12:07‡	12:22‡
11:24	11:44	12:14	12:37‡	12:52‡
11:54	12:14	12:44	1:07‡	1:22‡
12:24	12:44	1:14	1:37‡	1:52‡
12:54	1:14	1:44	2:07‡	2:22‡
1:24	1:44	2:14	2:37‡	2:52‡
1:54	2:14	2:44	3:07‡	3:22‡
2:24	2:44	3:14	3:37‡	3:52‡
2:54	3:14	3:44	4:07‡	4:22‡
3:24	3:44	4:14	4:37‡	4:52‡
3:54	4:14	4:44	5:07‡	5:22‡
4:24	4:44	5:14	5:37‡	5:52‡
4:54	5:14	5:44	6:06‡	6:20‡
5:24	5:44	6:14	6:36‡	6:50‡
5:57	6:15	6:44	7:05‡	7:19‡
6:27	6:45	7:14	7:34‡	7:48‡
6:59	7:17	7:38	7:58‡	8:12‡
7:29	7:47	8:08	8:28‡	8:42‡
7:59	8:17	8:38	8:58‡	9:12‡
8:22	8:40	9:01	9:19‡	9:33‡
8:52	9:10	9:31	9:49	10:03
9:23	9:40	10:01	10:19	10:33
9:53	10:10	10:31	10:49	11:03
10:23	10:40	11:01	11:19	11:33
11:23	11:40	12:01	12:19	12:33

AM – Lighter Type  
PM – Darker Type

## Holiday Information/ Información sobre feriados

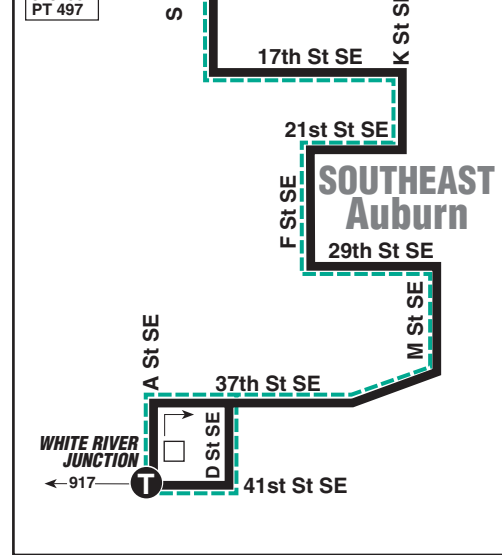
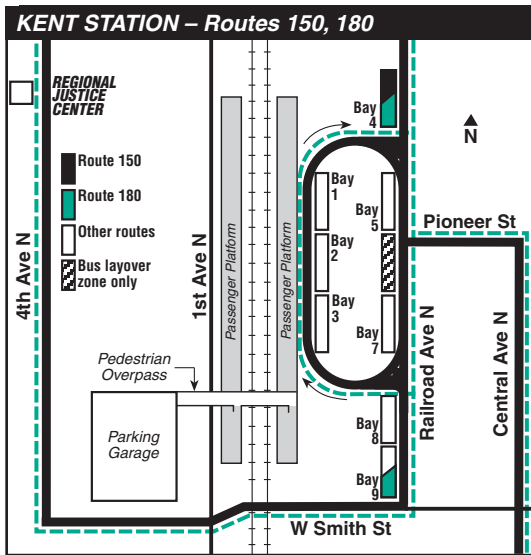
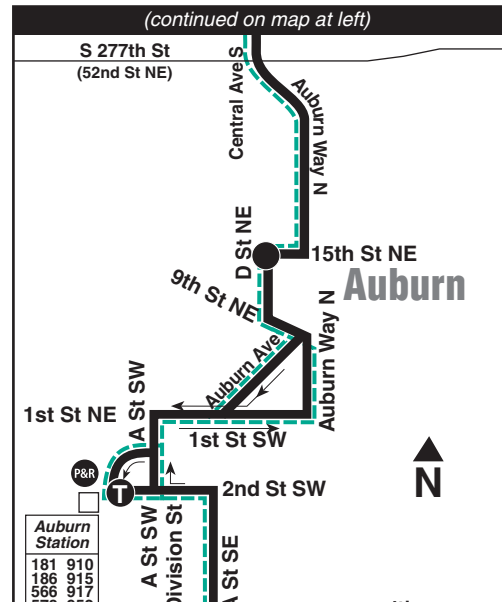
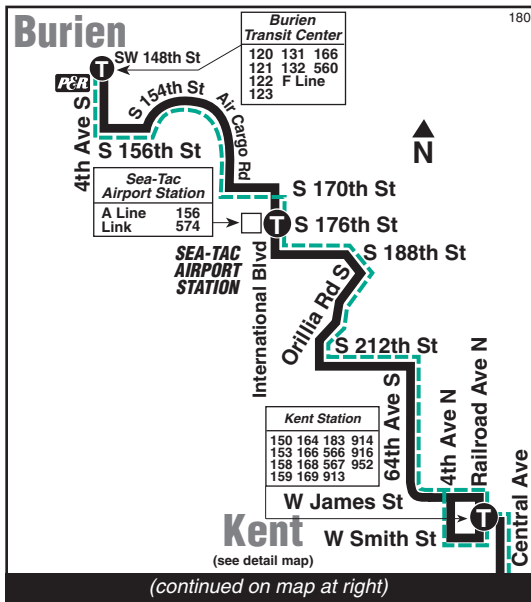
The Sunday schedule shown in this timetable will be operated on the following holidays. *El horario de los domingos que aparece en este programa se aplicará para el siguiente feriados:*

- Memorial Day May 28 el 28 de mayo
- Día de Commemoración
- Independence Day July 4 4 de julio
- Día de la independencia
- Labor Day Sept. 3 3 de septiembre
- Día del trabajo

# 180 SUNDAY/Domingo

To SE AUBURN →

Burien Transit Ctr Bay 6	Sea-Tac Internat'l Airport	Kent Station Bay 4	Auburn Station Bay 2	SE Auburn
Transit Rdwy & SW 148th St	International Blvd & S 176th St	Railroad Ave N & Pioneer St	Transit Rdwy & A St SW	A St SE & 41st St SE
ROUTE 180				
6:35	6:45	7:10	7:31	7:46
7:05	7:15	7:40	8:01	8:16
7:35	7:45	8:10	8:31	8:48
8:05	8:15	8:40	9:03	9:20
8:34	8:44	9:10	9:33	9:50
9:04	9:14	9:40	10:03	10:21
9:34	9:44	10:10	10:35	10:53
10:04	10:14	10:40	11:05	11:23
10:34	10:44	11:10	11:35	11:53
11:04	11:14	11:40	12:05	12:23
11:34	11:44	12:10	12:35	12:53
12:04	12:14	12:41	1:07	1:25
12:33	12:43	1:11	1:37	1:55
1:03	1:13	1:41	2:07	2:25
1:32	1:42	2:10	2:36	2:54
2:02	2:12	2:40	3:06	3:24
2:33	2:43	3:11	3:37	3:55
3:02	3:12	3:40	4:06	4:24
3:32	3:42	4:10	4:36	4:54
4:02	4:12	4:40	5:06	5:24
4:33	4:43	5:11	5:37	5:55
5:02	5:12	5:40	6:06	6:23
5:33	5:43	6:10	6:35	6:51
6:03	6:13	6:40	7:02	7:18
6:53	7:03	7:25	7:46	8:02
7:17	7:27	7:49	8:10	8:26
7:46	7:56	8:18	8:39	8:55
8:17	8:27	8:49	9:10	9:26
8:41	8:51	9:13	9:34	9:50
9:17	9:27	9:49	10:10	10:26
9:41	9:51			



**MAP LEGEND / LEYENDA DEL MAPA**

- Bus route. Ruta del autobús.
- Snow route. Ruta de nieve.
- TIME POINT / PUNTO DE TIEMPO: Street intersection from which departure times are shown on the schedules. Intersección de la calle desde donde se muestran los horarios de salida.
- PARK & RIDE: Free parking area. Zona de estacionamiento gratis.
- Landmark El punto de referencia.

TIME POINT & TRANSFER POINT / TIEMPO Y PUNTO DE TRANSFERENCIA

PARK & RIDE: Free parking area. Zona de estacionamiento gratis.

Landmark El punto de referencia.

## 180 WEEKDAY/Entre semana

To BURIEU →					To SEATTLE →	
Southeast Auburn	Auburn Station Bay 1	North Auburn	Kent Station Bay 9	Sea-Tac Intern'tl Airport	Burien Transit Bay 1	Downtown Seattle TUNNEL
A St SE & 41st St SE	Transit Rdwy & A St SW	15th St NE & D St NE	Railroad Ave N & Pioneer St	International Blvd & S 176th St	Transit Rdwy & SW 148th St	Railroad Ave N & Pioneer St UNIVERSITY Street Station
<b>ROUTE 180</b>						
—	3:01	3:09	3:23	3:43	—	—
—	3:31	3:39	3:53	4:13	—	—
—	—	4:15	4:26	4:46‡	5:00‡	—
4:31	4:48	4:54	5:08	5:30‡	5:44‡	—
4:54	5:11GS	5:25	5:40	6:05‡	6:19‡	—
5:20	5:37GS	5:51	6:06	6:31‡	6:45‡	—
5:42	6:00GS	6:18	6:36	7:04‡	7:18‡	—
6:01	6:20GS	6:39	6:57	7:25‡	7:39‡	—
6:21	6:40GS	6:56	7:14	7:42‡	7:56‡	—
6:41	7:00GS	7:16	7:34	8:02‡	8:16‡	—
7:00	7:20G	7:29	7:47	8:15‡	8:29‡	—
7:17	7:37G	7:46	8:04	8:32‡	8:46‡	—
7:40	8:00G	8:09	8:27	8:55‡	9:09‡	—
8:08	8:28	8:37	8:55	9:23‡	9:37‡	—
8:38	8:58	9:07	9:25	9:53‡	10:07‡	—
9:08	9:28	9:37	9:55	10:22‡	10:37‡	—
9:35	9:55	10:04	10:23	10:51‡	11:06‡	—
10:05	10:25	10:36	10:55	11:23‡	11:38‡	—
10:35	10:55G	11:06	11:25	11:53‡	12:08‡	—
11:05	11:25	11:36	11:55	12:23‡	12:39‡	—
11:34	11:54	12:05	12:25	12:53‡	1:09‡	—
12:04	12:24	12:35	12:55	1:23‡	1:39‡	—
12:34	12:54	1:05	1:25	1:53‡	2:09‡	—
1:04	1:24	1:35	1:55	2:23‡	2:39‡	—
1:33	1:53	2:04	2:24	2:53‡	3:11‡	—
2:04	2:24	2:35	2:55	3:24‡	3:42‡	—
2:34	2:54	3:05	3:25	3:54‡	4:12‡	—
3:04	3:24	3:35	3:55	4:24‡	4:42‡	—
3:35	3:55	4:06	4:26	4:55‡	5:13‡	—
4:05	4:25G	4:36	4:56	5:25‡	5:43‡	—
4:35	4:55G	5:06	5:26	5:55‡	6:11‡	—
5:07	5:27	5:38	5:56	6:23‡	6:39‡	—
5:42	6:00	6:11	6:29	6:55‡	7:11‡	—
6:19	6:36	6:47	7:05	7:29‡	7:44‡	—
6:48	7:05	7:14	7:30	7:54‡	8:09‡	—
7:18	7:35	7:44	8:00	8:23‡	8:37‡	—
7:50	8:07	8:15	8:30	8:53‡	9:07‡	—
8:20	8:37	8:45	9:00	9:23‡	9:37‡	—
8:50	9:07	9:15	9:30	9:53‡	10:07‡	—
9:20	9:37	9:45	10:00	10:21	10:35	—
9:50	10:07	10:15	10:29	10:50	11:04	—
10:50	11:07	11:15	11:29	11:49	12:03	—
11:55	12:12	12:20	12:34	12:54	1:08	—

AM – Lighter Type PM – Darker Type

## Snow/Emergency Service Servicio de emergencia/nieve

During most snow conditions this route will operate via the snow routing shown in this timetable. In the rare event that Metro declares an emergency, this route will continue to operate as a designated Emergency Snow Network route. During such an event, it is expected to operate with the same route number and follow the same snow routing as shown in this timetable. Visit [kingcounty.gov/metro/snow](http://kingcounty.gov/metro/snow) and sign up for Transit Alerts to stay informed during adverse conditions.

## Timetable Symbols

- B - Continues as Route 180 to Auburn. See times at right.
- C - Tunnel closed. Route 150 arrives 4th Ave & Pike St at this time.
- D - Tunnel closed. Route 150 leaves 2nd Ave & Pike St at this time.
- G - Connects with Sounder Train leaving Auburn Station for Seattle at 5:21 a.m., 5:46 a.m., 6:11 a.m., 6:31 a.m., 6:51 a.m., 7:11 a.m., 7:31 a.m., 7:51 a.m., 8:21 a.m., 11:01 a.m. and 4:55 p.m., and 5:25 p.m.
- R - Connects with Sounder train from Seattle.
- S - Arrives at this time. Leaves 5 - 10 minutes later.

## Símbolo del programa

‡ - Estimated time. *Tiempo estimado*

## Need more information or assistance?

- Visit Metro online at [kingcounty.gov/metro](http://kingcounty.gov/metro)
- Call Metro's Customer Information Office, 206-553-3000, Mon-Fri except for major holidays (May 28, July 4, September 3, 2018).
- 6 a.m. - 8 p.m. for trip planning assistance
- 8 a.m. - 5 p.m. for ORCA assistance and customer comments

## 180 WEEKDAY/Entre semana

To KENT →		To SE AUBURN →					
Downtown Seattle TUNNEL	Kent Station Bay 4	Burien Transit Bay 6	Sea-Tac Intern'tl Airport	Kent Station Bay 4	North Auburn	Auburn Station Bay 2	Southeast Auburn
University St Station Bay C	Railroad Ave N & Pioneer St	Transit Rdwy & SW 148th St	International Blvd & S 176th St	Railroad Ave N & Pioneer St	15th St NE & D St NE	Transit Rdwy & A St SW	A St SE & 41st St SE
<b>ROUTE 150</b>							
—	—	5:06	5:19	5:42	5:58	6:04	6:23
5:19	6:11‡	5:31	5:44	6:07	6:23	6:29	6:48
—	—	6:01	6:14	6:37	6:53	6:59R	7:19
6:04	6:58‡	6:31	6:44	7:07	7:24	7:30R	7:50
6:34	7:28‡	7:01	7:14	7:37	7:54	8:00	8:20
7:04	8:01‡	7:31	7:44	8:08	8:25	8:31	8:51
7:33	8:30‡	8:01	8:14	8:38	8:55	9:01	9:22
8:04	8:59‡	8:32	8:45	9:09	9:26	9:33	9:54
8:32	9:28‡	9:01	9:15	9:38	9:55	10:02	10:23
9:04	10:01‡	9:31	9:45	10:08	10:25	10:32	10:53
9:34	10:31‡	10:01	10:15	10:38	10:56	11:03	11:24
10:04	11:01‡	10:30	10:44	11:07	11:25	11:32	11:53
10:34	11:32‡	11:00	11:14	11:37	11:55	12:02	12:24
11:03	12:01‡	11:28	11:43	12:06	12:25	12:32	12:54
11:33	12:32‡	11:57	12:12	12:35	12:54	1:01	1:23
12:30	1:29‡	12:57	1:12	1:35	1:54	2:02	2:24
12:57	1:58‡	1:24	1:39	2:03	2:23	2:31	2:54
1:24	2:24‡	1:56	2:11	2:37	2:58	3:07R	3:30
1:52	2:52‡	2:21	2:36	3:02	3:23	3:32	3:55
2:24	3:26‡	2:51	3:07	3:33	3:54	4:03R	4:34
2:54	3:57‡	3:23	3:39	4:05	4:26	4:34R	4:57
3:24	4:33‡	3:47	4:03	4:31	4:52	5:00R	5:31
3:39	4:48‡	—	—	4:49	5:10	5:20R	5:42
3:54	5:02‡	4:24	4:40	5:08	5:29	5:36R	5:58
4:09	5:17‡	—	—	5:20	5:40	5:49R	6:16
4:24	5:32‡	4:54	5:10	5:37	5:56	6:03	6:25
4:39	5:46‡	—	—	5:52	6:10	6:18R	6:45
4:54	5:59‡	5:27	5:42	6:08	6:25	6:32	6:54
5:24	6:26‡	5:58	6:13	6:38	6:55	7:02R	7:28
5:59	6:57‡	6:40	6:55	7:17	7:34	7:40	8:01
6:39	7:32‡	7:11	7:26	7:48	8:05	8:11	8:32
7:19	8:11‡	7:41	7:56	8:18	8:33	8:39	9:00
7:42	8:34‡	8:11	8:26	8:47	9:02	9:08	9:29
8:12	9:04‡	8:41	8:56	9:17	9:32	9:38	9:59
8:44	9:34‡	9:11	9:26	9:47	10:02	10:08	10:29
9:14	10:04‡	9:41	9:56	10:17	10:32	10:38	10:59
9:44	10:34‡	10:11	10:26	10:47	11:02	11:08	11:29
10:44	11:31‡	11:11	11:26	11:47	12:02	12:08	12:29
11:44	12:31‡	12:12	12:27	12:48	1:03	1:09	1:30
12:34	1:18B‡	—	—	1:18	1:33	1:39	2:00
1:30D	2:16B‡	—	—	2:16	2:31	2:40	—

AM – Lighter Type PM – Darker Type

## Special Fare Information

Shaded areas on weekday schedules indicate peak hour trips: \$2.75 one-zone and \$3.25 two-zone fares apply. *Las áreas sombreadas en los horarios de la semana indican viajes en hora punta: Se aplican tarifas de \$2.75 de una zona y \$3.25 de dos zonas.*

Effective July 1, 2018, Metro will convert to a single Adult fare of \$2.75, anytime, anywhere. 1-Zone/2-Zone fares and peak/off-peak fares will no longer apply. *A partir del 1º de julio del 2018, Metro cobrará una tarifa única de \$2.75 para adultos. Ya no se aplicarán tarifas de zona 1/ zona 2 y hora pico. No habrá cambios en el costo para jóvenes, niños, ORCA LIFT y RFP.*