

187 SATURDAY/Sábado

To FEDERAL WAY → To TWIN LAKES, FEDERAL WAY TRANSIT CENTER →

To DOWNTOWN →

Downtown Seattle		Federal Way Transit Center		Federal Way			Twin Lakes		Federal Way Transit Center		Downtown Seattle	
Bay 2		Bay 3		Federal Way			Twin Lakes		Bay 3		Bay 7	
2nd Ave & Pike St	S 317th St & 23rd Ave S	Pacific Hwy S & S 320th St	21st Ave SW & SW 320th St	35th Ave SW & SW 342nd St	21st Ave SW & SW 320th St	S 317th St & 23rd Ave S	4th Ave & University St	S 317th St & 23rd Ave S	4th Ave & University St	S 317th St & 23rd Ave S	4th Ave & University St	
ROUTE 577 or 578			ROUTE 187						ROUTE 577 or 578			
6:43	7:20‡	8:00	8:04	8:10	8:19	8:28	8:39B	8:45	9:10‡	8:45	9:10‡	
8:13	8:50‡	9:00	9:04	9:10	9:19	9:28	9:39B	9:45	10:10‡	9:45	10:10‡	
9:13	9:50‡	10:00	10:04	10:10	10:19	10:28	10:39B	10:45	11:10‡	10:45	11:10‡	
10:13	10:52‡	11:00	11:04	11:10	11:19	11:28	11:39B	11:45	12:11‡	11:45	12:11‡	
11:13	11:52‡	12:00	12:04	12:10	12:19	12:28	12:39B	12:45	1:11‡	12:45	1:11‡	
12:14	12:53‡	1:00	1:04	1:10	1:19	1:28	1:39B	1:45	2:11‡	1:45	2:11‡	
1:14	1:53‡	2:00	2:04	2:10	2:19	2:28	2:39B	2:45	3:11‡	2:45	3:11‡	
2:14	2:53‡	3:00	3:04	3:10	3:19	3:28	3:39B	3:45	4:11‡	3:45	4:11‡	
3:14	3:53‡	4:00	4:04	4:10	4:19	4:28	4:39B	4:45	5:11‡	4:45	5:11‡	
4:14	4:53‡	5:00	5:04	5:10	5:19	5:28	5:39B	5:45	6:11‡	5:45	6:11‡	
5:14	5:53‡	6:00	6:04	6:10	6:19	6:28	6:39B	6:45	7:10‡	6:45	7:10‡	
6:13	6:50‡	7:00	7:04	7:10	7:19	7:28	7:39B	7:45	8:10‡	7:45	8:10‡	
7:13	7:50‡	8:00	8:04	8:10	8:19	8:28	8:39B	8:45	9:10‡	8:45	9:10‡	
8:13	8:50‡	9:00	9:04	9:10	9:19	9:28	9:39B	—	—	—	—	

AM – Lighter Type PM – Darker Type

187 SUNDAY/Domingo

To TWIN LAKES, FEDERAL WAY TRANSIT CENTER →

Federal Way Transit Ctr		Federal Way			Twin Lakes		Federal Way Transit Ctr	
Bay 3		Federal Way			Twin Lakes		Bay 3	
S 317th St & 23rd Ave S	Pacific Hwy S & S 320th St	21st Ave SW & SW 320th St	35th Ave SW & SW 342nd St	21st Ave SW & SW 320th St	S 317th St & 23rd Ave S	S 317th St & 23rd Ave S	S 317th St & 23rd Ave S	
9:00	9:03	9:09	9:18	9:27	9:38B	9:38B	9:38B	
10:00	10:03	10:09	10:18	10:27	10:38B	10:38B	10:38B	
11:00	11:03	11:09	11:18	11:27	11:38B	11:38B	11:38B	
12:00	12:03	12:09	12:18	12:27	12:38B	12:38B	12:38B	
1:00	1:03	1:09	1:18	1:27	1:38B	1:38B	1:38B	
2:00	2:03	2:09	2:18	2:27	2:38B	2:38B	2:38B	
3:00	3:03	3:10	3:19	3:28	3:39B	3:39B	3:39B	
4:00	4:03	4:10	4:19	4:28	4:39B	4:39B	4:39B	
5:00	5:03	5:10	5:19	5:28	5:39B	5:39B	5:39B	
6:00	6:03	6:10	6:19	6:28	6:39B	6:39B	6:39B	
7:00	7:03	7:09	7:18	7:27	7:38B	7:38B	7:38B	

AM – Lighter Type PM – Darker Type

Night Rider Tip

You can help drivers spot you when it is dark or during times of reduced visibility by wearing light-colored clothing and by standing in the most visible area of the bus stop. We don't want to miss you!

Metro Customer Service
206-553-3000

and schedules. Trip Planner itineraries do not include service disruptions and reroutes caused by weather, emergencies, traffic, events or construction.

Trip Planner includes Metro Transit, Pierce Transit, Community Transit, Everett Transit, ST Express buses, Link light rail, Sounder commuter rail, King County Water Taxi, Washington State Ferries, the Seattle Center Monorail, and Seattle Streetcar.

www.kingcounty.gov/tripplanner

Timetable Symbols

B - Continues as Route 182 to Northeast Tacoma.

Símbolos del programa

‡ - Estimated time.
Tiempo estimado.

Online Trip Planning

Use Metro's online Trip Planner to plan trips on scheduled service in King, Pierce and Snohomish counties. It provides details on transit stops, routes

Metro Customer Services

Metro has two customer service offices in downtown Seattle to serve you.

King Street Center
201 S Jackson St
Monday-Friday
8:30 am - 4:30 pm

Transit Tunnel Westlake Station
Last four / first four business days each month
8:30 am - 4:30 pm

At both locations buy ORCA cards, bus passes, senior permits and taxi scrip, and get information about bus service. Only the King Street Center office registers applicants for disability permits and provides lost-item return service on weekdays.

Customer Service (general information, trip planning, comments and lost & found)

Seattle metro calling area 206-553-3000
Toll Free 1-800-542-7876
Hearing impaired TTY Relay: 711
Metro Online / Online Trip Planner www.kingcounty.gov/metro
Carpool/Vanpool 206-625-4500
Hearing Impaired TTY Relay: 1-800-833-6388

Community Transit 1-800-562-1375
Pierce Transit 1-800-562-8109

Need more information or assistance?

- Visit Metro Online at kingcounty.gov/metro
- Call Metro's Customer Information Office, 206-553-3000, Mon-Fri except for major holidays (2017: Nov. 10, 23, 24, Dec. 25; 2018: Jan. 1, 15, Feb. 19).
 - 6 am - 8 pm for trip planning assistance
 - 8 am - 5 pm for ORCA assistance and customer comments

Accessible Formats

People with disabilities who need this information in accessible formats may call 206-477-6066 (voice) or TTY Relay: 711.



Interpreter
206-553-3000

Intérpretes
Переводчик
Перекладач
Turjubaan
Thông Dịch Viên

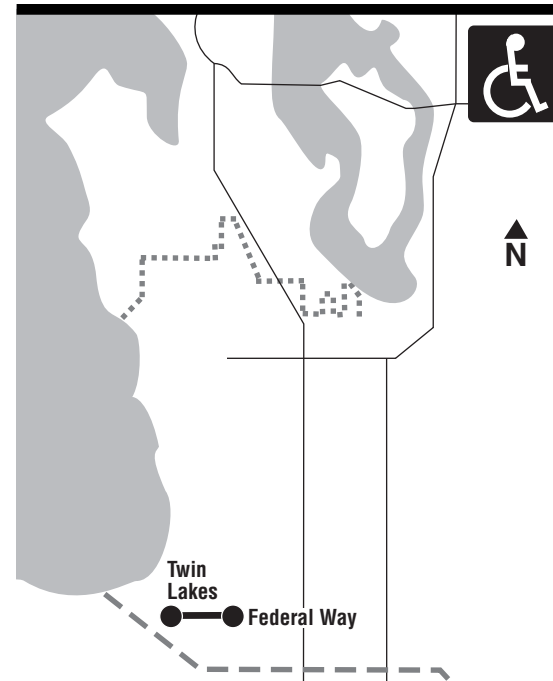
ἑρἄ ἁἁተርἁἁἁ
ਇਟਰਪਰੈਟਰ
翻譯員
통역사

187

(includes partial service on routes 577, 578)

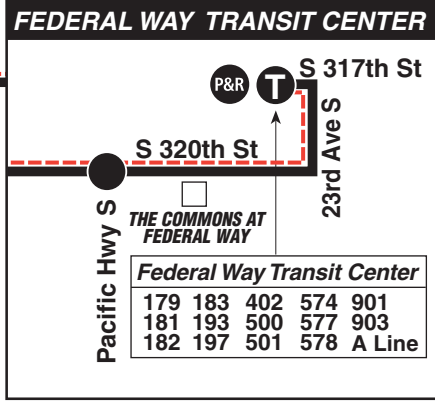
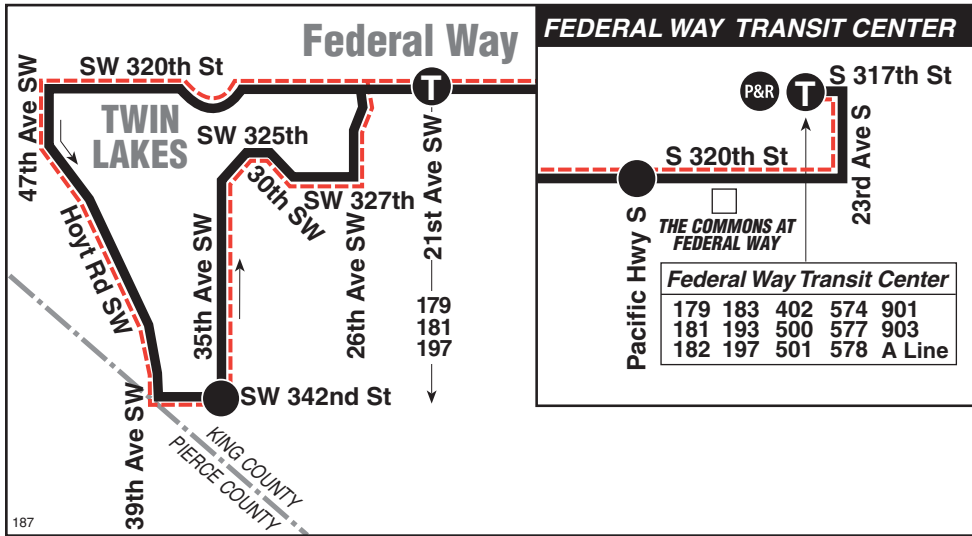
Twin Lakes, Federal Way Transit Center

September 23, 2017 thru March 9, 2018
23 de septiembre de 2017 a través de 9 de marzo de 2018



King County METRO

We'll Get You There



179	183	402	574	901
181	193	500	577	903
182	197	501	578	A Line

MAP LEGEND

- Makes all regular stops.
- SNOW route. Ruta para casos de nieve.
- TIME POINT/INTERMEDIAS: Street intersection used for time schedule reference point listed at the top of time columns to estimate bus arrival and trip times.
- TRANSFER POINT/LUGAR DE TRASBORDO: Route intersection for transferring to the connecting route or routes indicated.
- TIME POINT/TRANSFER POINT. INTERMEDIAS / LUGAR DE TRASBORDO.
- FARE ZONE Additional fare required.
- PARK & RIDE: Designated free parking area with direct bus service to other major commercial centers.

Timetable Symbols

B - Continues as Route 182 to Northeast Tacoma.

H - This trip does NOT operate on Nov. 10 & 24, Dec. 26-29, Jan. 15 and Feb. 19.

‡ - Estimated time.

Símbolo del programa

‡ - Tiempo estimado

How To Pay

Upon boarding, pay your fare with exact change or a convenient regional ORCA card. ORCA cards are sold in downtown Seattle at Metro customer service offices in King Street Center and the Westlake tunnel station.

What To Pay

	1 Zone	2 Zone
Adults (19 and older), Off Peak	\$2.50	\$2.50
Adults (19 and older), Peak	\$2.75	\$3.25
ORCA LIFT Fare,* all times	\$1.50	\$1.50
Youth (6-18 yrs), all times	\$1.50	\$1.50
RRFP cardholders (registered seniors, Medicare, disabled), all times	\$1.00	\$1.00
Children (thru age 5), all times	Four may ride free with person paying adult fare	

187 WEEKDAY/Entre semana

To FEDERAL WAY → To TWIN LAKES, FEDERAL WAY TRANSIT CENTER → To DOWNTOWN →

Downtown Seattle	Federal Way Transit Center Bay 2	Federal Way Transit Center Bay 3	Federal Way	Twin Lakes	Federal Way Transit Center Bay 3	Federal Way Transit Center Bay 2 or 7	Downtown Seattle		
2nd Ave & Pike St	S 317th St & 23rd Ave S		Pacific Hwy S & S 320th St	21st Ave SW & SW 320th St	35th Ave SW & SW 342nd St	21st Ave SW & SW 320th St	S 317th St & 23rd Ave S	4th Ave & University St	
ROUTE 577 or 578			ROUTE 187				ROUTE 577 or 578		
5:06	5:35‡	5:03H	5:07H	5:13H	5:22H	5:31H	5:40BH	6:00	6:40‡
5:30	5:59‡	5:43	5:47	5:53	6:02	6:11	6:20B	6:30	7:14‡
6:00	6:31‡	6:13	6:17	6:23	6:32	6:41	6:50B	6:56	7:41‡
6:54	7:26‡	6:48	6:52	6:58	7:07	7:16	7:25B	7:38	8:23‡
7:35	8:07‡	7:32	7:36	7:42	7:51	8:00	8:09B	8:27	9:02‡
8:35	9:07‡	8:32	8:36	8:42	8:51	9:00	9:09B	9:25	9:57‡
9:29	10:07‡	9:32	9:36	9:42	9:51	10:00	10:09B	10:25	10:57‡
10:29	11:07‡	10:32	10:36	10:42	10:51	11:00	11:09B	11:15	11:47‡
11:29	12:07‡	11:32	11:36	11:42	11:51	12:00	12:10B	12:15	12:46‡
12:28	1:07‡	1:32	1:36	1:42	1:51	2:00	2:10B	2:15	2:46‡
1:28	2:07‡	2:32	2:37	2:43	2:52	3:01	3:11B	3:15	3:50‡
2:29	3:07‡	3:32	3:37	3:44	3:53	4:02	4:12B	4:15	4:50‡
3:12	3:49‡	4:02	4:07	4:14	4:23	4:32	4:42B	4:45	5:21‡
3:42	4:19‡	4:32	4:37	4:44	4:53	5:02	5:13B	5:15	5:51‡
4:12	4:49‡	5:02	5:07	5:14	5:23	5:32	5:43B	5:45	6:21‡
4:40	5:17‡	5:32	5:37	5:44	5:53	6:02	6:13B	6:15	6:45‡
5:08	5:45‡	6:02	6:07	6:14	6:23	6:32	6:43B	6:45	7:15‡
5:39	6:16‡	6:32	6:37	6:44	6:53	7:02	7:12B	7:15	7:43‡
6:20	6:57‡	7:04	7:08	7:14	7:23	7:32	7:42	7:45	8:13‡
6:40	7:17‡	7:32	7:36	7:42	7:51	8:00	8:09	8:15	8:43‡
7:39	8:15‡	8:32	8:36	8:42	8:51	9:00	9:09	9:45	10:13‡
8:31	9:07‡	9:32	9:36	9:42	9:51	10:00	10:09	—	—

AM – Lighter Type PM – Darker Type

N0187187

Holiday Information/ Información sobre feriados

The Sunday schedule shown in this timetable will be operated on the following holidays. El horario de los domingos que aparece en este programa se aplicará para el siguiente feriados:

Thanksgiving	Nov. 23
Día de acción de gracias	el 23 de noviembre
Christmas	Dec. 25
Navidad	el 25 de diciembre
New Year	Jan. 1, 2018
Año nuevo	el 1 de enero de 2018

Special Fare Information

Shaded areas on weekday schedules indicate peak hour trips for route 187: \$2.75 one-zone fares and \$3.25 two-zone fares apply. Off-peak fare is \$2.50.

At all times, fares on Sound Transit Express routes 577 and 578 are \$2.75 for one-zone trips and \$3.75 for two-zone trips.

Cuánto pagar

	Zona 1	Zona 2
Adultos (19 años y mayor) fuera de hora pico	\$2.50	\$2.50
Adultos (19 años y mayor) en hora pico	\$2.75	\$3.25
Tarifa ORCA LIFT ,* a toda hora	\$1.50	\$1.50
Jóvenes (6-18 años), a toda hora	\$1.50	\$1.50
Titulares de tarjetas RRFP (personas mayores registradas, Medicare, discapacitados), a toda hora.	\$1.00	\$1.00
Niños (hasta los 5 años), a toda hora.	Pueden viajar hasta cuatro con una persona que pague la tarifa de adulto.	

*Ingresos que reúnan los requisitos

Snow/Emergency Service Servicio de emergencia/nieve

During most snow conditions, this route will operate via the snow routing shown in this timetable. In the rare event that Metro declares an emergency, it will not operate. Visit kingcounty.gov/metro/snow and sign up for Transit Alerts to stay informed during adverse conditions.

Durante la mayoría de las nevadas, esta ruta operará por la ruta designada que se muestra en este programa. En el caso poco frecuente que Metro declare una emergencia, no operará. Visite kingcounty.gov/metro/snow y regístrese para obtener Alertas de Tránsito y mantenerse informado durante las condiciones adversas.