

Holiday Information/ Información sobre feriados

There is no service on this route on weekends or the following holidays. *No hay servicio en esta ruta los fines de semana ni el siguiente feriados:*

Thanksgiving <i>Día de acción de gracias</i>	Nov. 23 <i>el 23 de noviembre</i>
Christmas <i>Navidad</i>	Dec. 25 <i>el 25 de diciembre</i>
New Year <i>Año nuevo</i>	Jan. 1, 2018 <i>el 1 de enero de 2018</i>

Need more information or assistance?

- Visit Metro Online at kingcounty.gov/metro
- Call Metro's Customer Information Office, 206-553-3000, Mon-Fri except for major holidays (2017: Nov. 10, 23, 24, Dec. 25; 2018: Jan. 1, 15, Feb. 19).
 - 6 am - 8 pm for trip planning assistance
 - 8 am - 5 pm for ORCA assistance and customer comments

Snow/Emergency Service Servicio de emergencia/ nieve

During most snow conditions, this route will operate via the snow routing shown in this timetable. In the rare event that Metro declares an emergency, it will not operate. Visit kingcounty.gov/metro/snow and sign up for Transit Alerts to stay informed during adverse conditions.

Durante la mayoría de las nevadas, esta ruta operará por la ruta designada que se muestra en este programa. En el caso poco frecuente que Metro declare una emergencia, no operará. Visite kingcounty.gov/metro/snow y regístrese para obtener Alertas de Tránsito y mantenerse informado durante las condiciones adversas.



Intérpretes
Переводчик
Перекладач
Turjubaan
Thông Dịch Viên

የቃል አስተርጓሚ
ፎኒተርጎታሪት
翻譯員
통역사

How To Pay

Upon boarding, pay your fare with exact change or a convenient regional ORCA card. ORCA cards are sold in downtown Seattle at Metro customer service offices in King Street Center and the Westlake tunnel station.

What To Pay

	1 Zone	2 Zone
Adults (19 and older), Off Peak	\$2.50	\$2.50
Adults (19 and older), Peak	\$2.75	\$3.25
ORCA LIFT Fare,* all times	\$1.50	\$1.50
Youth (6-18 yrs), all times	\$1.50	\$1.50
RRFP cardholders (registered seniors, Medicare, disabled), all times	\$1.00	\$1.00
Children (thru age 5), all times	Four may ride free with person paying adult fare	

*Income Qualified

Cuánto pagar

	Zona 1	Zona 2
Adultos (19 años y mayor) fuera de hora pico	\$2.50	\$2.50
Adultos (19 años y mayor) en hora pico	\$2.75	\$3.25
Tarifa ORCA LIFT ,* a toda hora	\$1.50	\$1.50
Jóvenes (6-18 años), a toda hora	\$1.50	\$1.50
Titulares de tarjetas RRFP (personas mayores registradas, Medicare, discapacitados), a toda hora.	\$1.00	\$1.00
Niños (hasta los 5 años), a toda hora.	Pueden viajar hasta cuatro con una persona que pague la tarifa de adulto.	

*Ingresos que reúnan los requisitos

Bike & Ride

Metro buses have bike racks that hold three bikes. The racks are easy to use at no extra cost. Just follow the simple instructions posted near the rack. You may load or unload your bike anytime at all regular Metro bus stops, including downtown Seattle and the transit tunnel.

Accessible Formats

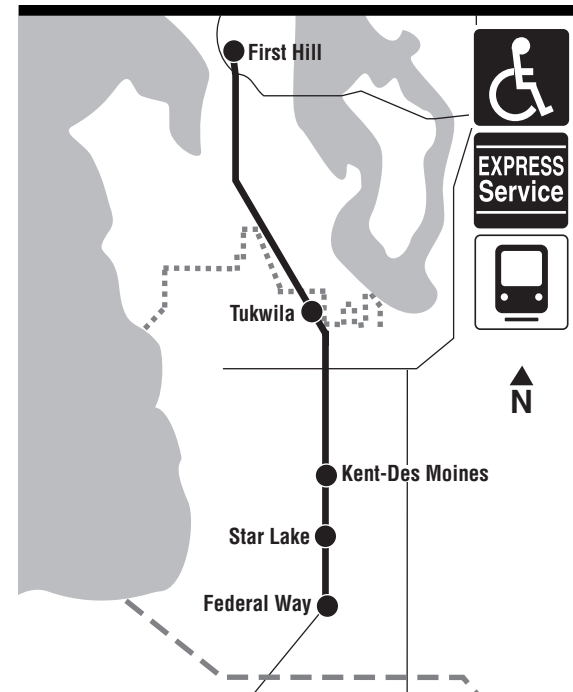
People with disabilities who need this information in accessible formats may call 206-477-6066 (voice) or TTY Relay: 711.

Metro Customer Service
206-553-3000

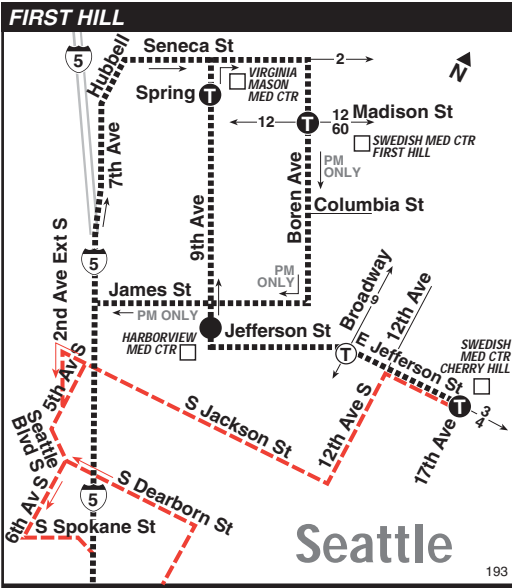
193

**Federal Way, Star Lake,
Kent-Des Moines
Freeway Station,
Tukwila P&R,
First Hill**

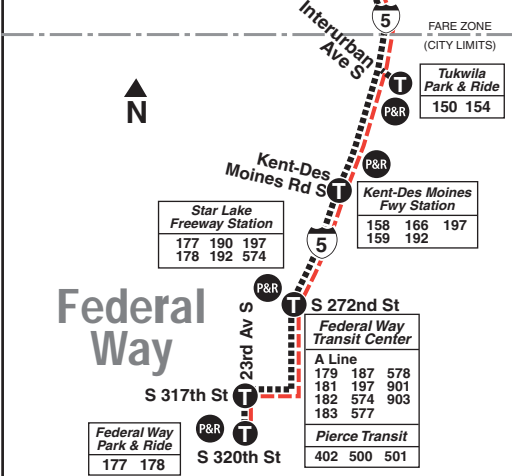
September 23, 2017 thru March 9, 2018
23 de septiembre de 2017 a través de 9 de marzo de 2018



King County METRO
We'll Get You There



Via I-5 to/from Federal Way



MAP LEGEND

- Makes limited or no stops. *Hace pocas paradas o no las hace.*
- SNOW route. *Ruta para casos de nieve.*
- TIME POINT/INTERMEDIAS: Street intersection used for time schedule reference point listed at the top of time columns to estimate bus arrival and trip times.
- ←30 43 T TIME POINT/TRANSFER POINT. INTERMEDIAS / LUGAR DE TRASBORDO.

FARE ZONE Additional fare required.

P&R PARK & RIDE: Designated free parking area with direct bus service to major commercial centers.

193 WEEKDAY/Entre semana

To FIRST HILL →

Federal Way S 320th St P&R, Bay 1	Federal Way Transit Ctr Bay 7	Star Lake Park & Ride	Kent-Des Moines Fwy Station	Tukwila Park & Ride	Virginia Mason	9th Ave & Jefferson St	9th Ave & Jefferson St	E Jefferson St & 17th Ave
I-5 & S 320th St	S 317th St & 23rd Ave S	I-5 & S 272nd St	I-5 & Kent-Des Moines Rd	Interurban Ave S & 52nd Ave S	9th Ave & Spring St	9th Ave & Jefferson St	9th Ave & Jefferson St	E Jefferson St & 17th Ave
5:21	5:26	5:33	5:40	5:55	6:18†	6:23†	6:30†	6:30†
5:46	5:51	5:59	6:06	6:21	6:46†	6:51†	6:58†	6:58†
6:01	6:06	6:14	6:22	6:37	7:02†	7:07†	7:14†	7:14†
6:23	6:28	6:36	6:44	6:59	7:26†	7:31†	7:38†	7:38†
6:41	6:46	6:54	7:01	7:17	7:46†	7:51†	7:58†	7:58†
7:09	7:14	7:22	7:29	7:44	8:13†	8:18†	8:25†	8:25†
7:45	7:50	7:57	8:04	8:19	8:48†	8:53†	9:00†	9:00†

To FEDERAL WAY PARK & RIDE →

Swedish Medical Center Cherry Hill	Virginia Mason	Boren Ave & Madison St	52nd Ave S & Interurban S	I-5 & Kent-Des Moines Rd	I-5 & S 272nd St	Federal Way Transit Ctr Bay 2	Federal Way S 320th St P&R Bay 2
E Jefferson St & 17th Ave	9th Ave & Spring St	Boren Ave & Madison St	52nd Ave S & Interurban S	I-5 & Kent-Des Moines Rd	I-5 & S 272nd St	23rd Ave S & S 317th St	I-5 & S 320th St
3:39	3:51	3:54	4:21†	4:37†	4:42†	4:50†	4:59†
4:09	4:21	4:24	4:51†	5:07†	5:12†	5:20†	5:29†
4:39	4:51	4:54	5:21†	5:37†	5:42†	5:50†	5:59†
5:09	5:21	5:24	5:51†	6:07†	6:12†	6:20†	6:29†
5:39	5:50	5:53	6:18†	6:32†	6:37†	6:45†	6:54†
6:09	6:19	6:22	6:45†	6:59†	7:04†	7:12†	7:21†
7:40	7:50	7:53	8:16†	8:30†	8:35†	8:43†	8:52†

Timetable Symbol/ Símbolo del programa

‡ - Estimated time. *Tiempo estimado.*

More peak service

Funds from a partnership with Harborview, Swedish and Virginia Mason medical centers pay for two additional peak period trips every weekday, plus all service between the Star Lake Park & Ride and the Federal Way Transit Center.

Special Fare Information

Shaded areas on weekday schedules indicate peak hour trips: \$2.75 one-zone and \$3.25 two-zone fares apply.

RIDER ALERT

This symbol indicates a change in service. Watch for it in buses, at bus stops, and at timetable displays.

AM – Lighter Type PM – Darker Type

Express Service Information

To First Hill: Stops at Federal Way Park & Ride; on 23rd Ave S at S 319th Pl; Federal Way Transit Center; on S 317th St at 26th Ave S; Star Lake Freeway Station (I-5 at S 272nd St); at I-5 & Kent-Des Moines Freeway Station; southbound on Interurban Ave S at 48th Ave S; northbound on Interurban Ave S at 52nd Ave S; on Seneca St at 8th Ave; on 9th Ave at Spring St, Marion St, Cherry St and Jefferson St; and on E Jefferson St at Broadway, 12th Ave, 14th Ave and 17th Ave.

To Federal Way: Stops on E Jefferson St at 17th Ave and 12th Ave; on Jefferson St at Broadway and 9th Ave; on 9th Ave at Spring St; on Boren Ave at Seneca St, Madison St and Columbia St; northbound on Interurban Ave S at 52nd Ave S and 48th Ave S; at I-5 & Kent-Des Moines Freeway Station; at Star Lake Freeway Station (I-5 & S 272nd); on S 317th St at 26th Ave S; at Federal Way Transit Center; on 23rd Ave S at S 320th St and Federal Way Park & Ride.