

240 SATURDAY/Sábado

To RENTON →

Bellevue Transit Ctr Bay 1	Wilburton Park & Ride	Eastgate Park & Ride Bay 2	Newcastle Way & Coal Creek Pkwy SE	Renton Highlands	Renton Boeing	Renton Transit Ctr Bay 3
108th Ave NE & NE 6th St	114th Ave SE & SE 8th St	SE Eastgate Way & 140th Ave SE	Newcastle Way & Coal Creek Pkwy SE	Duvall Av NE & NE Sunset Blvd	Park Ave N & N 8th St	S 2nd St & Burnett Av S
7:05 7:35 8:05	7:11 7:41 8:11	7:18 7:48 8:18	7:34 8:04 8:34	7:41‡ 8:12‡ 8:42‡	7:47‡ 8:18‡ 8:48‡	7:53‡ 8:24‡ 8:54‡
8:35 9:05 9:35	8:41 9:11 9:41	8:48 9:18 9:48	9:04 9:36 10:06	9:12‡ 9:44‡ 10:14‡	9:18‡ 9:50‡ 10:21‡	9:24‡ 9:56‡ 10:28‡
10:05 10:35 11:05	10:11 10:41 11:11	10:18 10:48 11:18	10:38 11:08 11:38	10:46‡ 11:16‡ 11:46‡	10:53‡ 11:23‡ 11:53‡	11:00‡ 11:30‡ 12:00‡
11:35 12:05 12:35	11:41 12:11 12:41	11:48 12:18 12:48	12:08 12:38 1:08	12:16‡ 12:46‡ 1:16‡	12:23‡ 12:53‡ 1:24‡	12:30‡ 1:00‡ 1:32‡
1:05 1:35 2:05	1:11 1:41 2:11	1:18 1:48 2:18	1:38 2:08 2:38	1:47‡ 2:17‡ 2:47‡	1:55‡ 2:25‡ 2:55‡	2:03‡ 2:33‡ 3:03‡
2:35 3:05 3:35	2:41 3:11 3:41	2:48 3:18 3:48	3:08 3:38 4:08	3:17‡ 3:47‡ 4:17‡	3:25‡ 3:55‡ 4:25‡	3:33‡ 4:03‡ 4:33‡
4:05 4:35 5:05	4:11 4:41 5:11	4:18 4:48 5:18	4:38 5:08 5:38	4:47‡ 5:17‡ 5:47‡	4:55‡ 5:25‡ 5:55‡	5:03‡ 5:33‡ 6:03‡
5:35 6:05 6:35	5:41 6:11 6:41	5:48 6:18 6:48	6:08 6:36 7:06	6:17‡ 6:45‡ 7:15‡	6:24‡ 6:52‡ 7:22‡	6:32‡ 7:00‡ 7:29‡
7:05 8:05 9:05	7:11 8:11 9:11	7:18 8:18 9:18	7:36 8:34 9:34	7:44‡ 8:42‡ 9:42‡	7:51‡ 8:49‡ 9:49‡	7:58‡ 8:56‡ 9:56‡
10:05 11:05	10:11 11:11	10:18 11:18	10:34 11:34	10:42‡ 11:42‡	10:49‡ 11:49‡	10:56‡ 11:56‡

S1240240

AM – Lighter Type
PM – Darker Type

240 SATURDAY/Sábado

To BELLEVUE →

Renton Transit Ctr Bay 4	Renton Boeing	Renton Highlands	Newcastle Way & Coal Creek Pkwy SE	Eastgate Park & Ride Bay 1	Wilburton Park & Ride	Bellevue Transit Ctr Bay 1
S 2nd St & Burnett Av S	Park Ave N & N 8th St	Duvall Av NE & NE Sunset Blvd	Newcastle Way & Coal Creek Pkwy SE	SE Eastgate Way & 140th Ave SE	114th Ave SE & SE 8th St	108th Ave NE & NE 6th St
7:08 7:38 8:08	7:13 7:43 8:13	7:22 7:52 8:22	7:29 7:59 8:29	7:44‡ 8:14‡ 8:44‡	7:51‡ 8:21‡ 8:52‡	8:00‡ 8:30‡ 9:03‡
8:38 9:08 9:38	8:43 9:13 9:43	8:53 9:23 9:53	9:01 9:32 10:02	9:18‡ 9:50‡ 10:20‡	9:26‡ 9:58‡ 10:28‡	9:37‡ 10:09‡ 10:39‡
10:08 10:40 11:11	10:13 10:45 11:16	10:23 10:55 11:26	11:04 11:35 11:55	11:22‡ 11:55‡ 12:03‡	11:30‡ 12:03‡ 12:14‡	11:09‡ 11:41‡ 12:14‡
11:41 12:11 12:38	11:47 12:17 12:44	11:57 12:27 12:54	12:06 12:36 1:03	12:26‡ 12:56‡ 1:23‡	12:34‡ 1:04‡ 1:31‡	12:45‡ 1:15‡ 1:42‡
1:08 1:38 2:08	1:14 1:44 2:14	1:24 1:54 2:24	1:33 2:03 2:33	1:53‡ 2:23‡ 2:53‡	2:01‡ 2:31‡ 3:01‡	2:12‡ 2:42‡ 3:12‡
2:38 3:08 3:38	2:44 3:14 3:44	2:54 3:24 3:54	3:03 3:33 4:03	3:23‡ 3:53‡ 4:23‡	3:31‡ 4:01‡ 4:31‡	3:42‡ 4:12‡ 4:42‡
4:08 4:38 5:08	4:14 4:44 5:14	4:24 4:54 5:24	4:33 5:03 5:33	4:53‡ 5:23‡ 5:53‡	5:01‡ 5:31‡ 6:01‡	5:12‡ 5:42‡ 6:12‡
5:38 6:08 6:38	5:44 6:14 6:43	5:54 6:24 6:53	6:03 6:31 7:00	6:23‡ 6:49‡ 7:18‡	6:31‡ 6:57‡ 7:26‡	6:40‡ 7:06‡ 7:35‡
7:38 8:38 9:38	7:43 8:43 9:43	7:53 8:52 9:52	8:00 8:59 9:59	8:16‡ 9:15‡ 10:15‡	8:23‡ 9:22‡ 10:22‡	8:32‡ 9:31‡ 10:31‡
10:38 11:38	10:43 11:43	10:52 11:52	10:59 11:59	11:15‡ 12:15‡	11:22‡ 12:22‡	11:31‡ 12:31‡

N1240240

AM – Lighter Type
PM – Darker Type

Timetable Symbol/ Símbolo del programa

‡ - Estimated time. *Tiempo estimado.*

Snow/Emergency Service Servicio de emergencia/nieve

During most snow conditions, this route will operate via the snow routing shown in this timetable. In the rare event that Metro declares an emergency, it will not operate. Visit kingcounty.gov/metro/ snow and sign up for Transit Alerts to stay informed during adverse conditions.

Durante la mayoría de las nevadas, esta ruta operará por la ruta designada que se muestra en este programa. En el caso poco frecuente que Metro declare una emergencia, no operará. Visite kingcounty.gov/metro/snow y regístrese para obtener Alertas de Tránsito y mantenerse informado durante las condiciones adversas.

Metro Customer Services

Metro has two customer service offices in downtown Seattle to serve you.

King Street Center
201 S Jackson St
Monday-Friday
8:30 am - 4:30 pm

Transit Tunnel Westlake Station
Last four / first four business days each month
8:30 am - 4:30 pm

Customer Service (general information, trip planning, comments and lost & found)
Seattle metro calling area 206-553-3000
Toll Free 1-800-542-7876
Hearing impaired TTY Relay: 711
Metro Online / Online Trip Planner www.kingcounty.gov/metro
Carpool/Vanpool 206-625-4500
Hearing Impaired TTY Relay: 1-800-833-6388

Community Transit 1-800-562-1375
Pierce Transit 1-800-562-8109

What To Pay

	1 Zone	2 Zone
Adults (19 and older), Off Peak	\$2.50	\$2.50
Adults (19 and older), Peak	\$2.75	\$3.25
ORCA LIFT Fare* , all times	\$1.50	\$1.50
Youth (6-18 yrs), all times	\$1.50	\$1.50
RRFP cardholders (registered seniors, Medicare, disabled), all times	\$1.00	\$1.00
Children (thru age 5), all times	Four may ride free with person paying adult fare	

*Income Qualified

Cuánto pagar

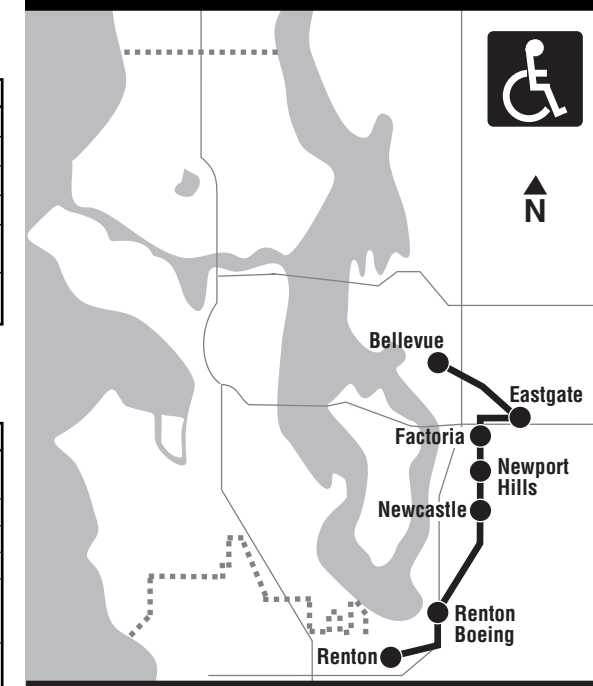
	Zona 1	Zona 2
Adultos (19 años y mayor) fuera de hora pico	\$2.50	\$2.50
Adultos (19 años y mayor) en hora pico	\$2.75	\$3.25
Tarifa ORCA LIFT* , a toda hora	\$1.50	\$1.50
Jóvenes (6-18 años), a toda hora	\$1.50	\$1.50
Titulares de tarjetas RRFP (personas mayores registradas, Medicare, discapacitados), a toda hora.	\$1.00	\$1.00
Niños (hasta los 5 años), a toda hora.	Pueden viajar hasta cuatro con una persona que pague la tarifa de adulto.	

*Ingresos que reúnan los requisitos

240

Bellevue, Eastgate, Fatoria, Newport Hills, Newcastle, Renton Boeing, Renton

September 23, 2017 thru March 9, 2018
23 de septiembre de 2017 a través de 9 de marzo de 2018



King County
METRO
We'll Get You There

240 SUNDAY/Domingo

To RENTON →

Bellevue Transit Ctr Bay 1	Wilburton Park & Ride	Eastgate Park & Ride Bay 2	Newcastle Way & Coal Creek Pkwy SE	Renton Highlands	Renton Boeing	Renton Transit Ctr Bay 3
108th Ave NE & NE 6th St	114th Ave SE & SE 8th St	SE Eastgate Way & 140th Ave SE	Newcastle Way & Coal Creek Pkwy SE	Duvall Av NE & NE Sunset Blvd	Park Ave N & N 8th St	S 2nd St & Burnett Av S
8:05 9:05 10:05	8:11 9:11 10:12	8:18 9:18 10:20	8:33 9:33 10:36	8:43‡ 9:43‡ 10:46‡	8:52‡ 9:52‡ 10:55‡	8:59‡ 9:59‡ 11:03‡
11:05 12:05 1:05	11:12 12:12 1:12	11:20 12:20 1:20	11:36 12:36 1:36	11:46‡ 12:47‡ 1:47‡	11:55‡ 12:56‡ 1:56‡	12:03‡ 1:04‡ 2:04‡
2:05 3:05 4:05	2:12 3:12 4:12	2:20 3:20 4:20	2:36 3:36 4:36	2:47‡ 3:47‡ 4:47‡	2:56‡ 3:56‡ 4:56‡	3:04‡ 4:04‡ 5:04‡
5:05 6:05 7:05	5:12 6:11 7:11	5:20 6:18 7:18	5:36 6:34 7:33	5:47‡ 6:44‡ 7:43‡	5:56‡ 6:52‡ 7:51‡	6:04‡ 6:59‡ 7:58‡
8:05 9:05 10:05 11:05	8:11 9:11 10:11 11:11	8:18 9:18 10:18 11:18	8:33 9:33 10:33 11:33	8:42‡ 9:42‡ 10:42‡ 11:42‡	8:50‡ 9:50‡ 10:50‡ 11:50‡	8:57‡ 9:57‡ 10:57‡ 11:57‡

S2240240

AM – Lighter Type PM – Darker Type

240 SUNDAY/Domingo

To BELLEVUE →

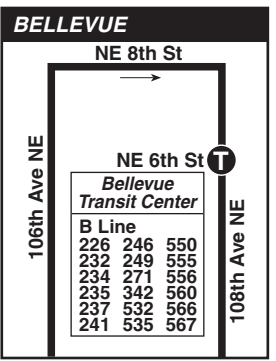
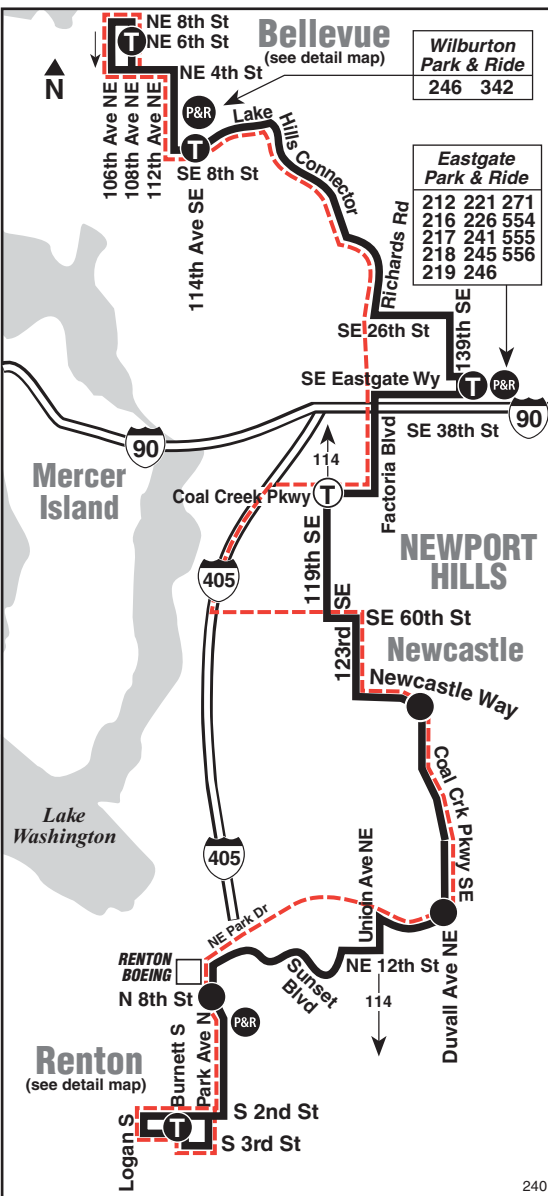
Renton Transit Ctr Bay 4	Renton Boeing	Renton Highlands	Newcastle Way & Coal Creek Pkwy SE	Eastgate Park & Ride Bay 1	Wilburton Park & Ride	Bellevue Transit Ctr Bay 1
S 2nd St & Burnett Av S	Park Ave N & N 8th St	Duvall Av NE & NE Sunset Blvd	Newcastle Way & Coal Creek Pkwy SE	SE Eastgate Way & 140th Ave SE	114th Ave SE & SE 8th St	108th Ave NE & NE 6th St
8:38 9:38 10:38	8:43 9:43 10:43	8:53 9:53 10:53	9:02 10:02 11:03	9:17‡ 10:17‡ 11:19‡	9:24‡ 10:24‡ 11:27‡	9:32‡ 10:32‡ 11:37‡
11:38 12:38 1:38	11:43 12:43 1:43	11:53 12:53 1:53	12:03 1:03 2:03	12:19‡ 1:19‡ 2:19‡	12:27‡ 1:27‡ 2:27‡	12:37‡ 1:37‡ 2:37‡
2:38 3:38 4:38	2:43 3:43 4:43	2:53 3:53 4:53	3:03 4:03 5:03	3:19‡ 4:19‡ 5:19‡	3:27‡ 4:27‡ 5:27‡	3:37‡ 4:37‡ 5:37‡
5:38 6:38 7:38	5:43 6:43 7:43	5:53 6:53 7:53	6:03 7:03 8:03	6:19‡ 7:19‡ 8:19‡	6:27‡ 7:27‡ 8:27‡	6:37‡ 7:37‡ 8:37‡
8:38 9:38 10:38 11:38	8:43 9:43 10:43 11:43	8:53 9:53 10:53 11:53	9:02 10:02 11:02 12:02	9:17‡ 10:17‡ 11:17‡ 12:17‡	9:24‡ 10:24‡ 11:24‡ 12:24‡	9:32‡ 10:32‡ 11:32‡ 12:32‡

N2240240

AM – Lighter Type PM – Darker Type

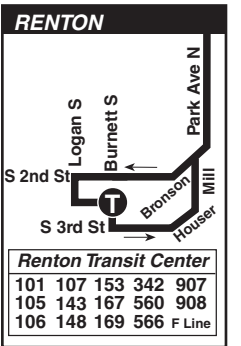
This paper uses minimum 30% post-consumer fibers; acid and chlorine free. Inks: Environmentally sensitive vegetable-based.

www.kingcounty.gov/tripplanner



MAP LEGEND

- Makes all regular stops.
- SNOW route. Ruta para casos de nieve.
- TIME POINT/INTERMEDIAS: Street intersection used for time schedule reference point listed at the top of time columns to estimate bus arrival and trip times.
- TRANSFER POINT/LUGAR DE TRASBORDO: Route intersection for transferring to the connecting route or routes indicated.
- TIME POINT/TRANSFER POINT. INTERMEDIAS / LUGAR DE TRASBORDO.
- PARK & RIDE: Designated free parking area with direct bus service to major commercial centers.
- LANDMARK: A significant geographical reference point.



Special Fare Information

Shaded areas on weekday schedules indicate peak hour trips: \$2.75 one-zone and \$3.25 two-zone fares apply.

Metro Customer Service

206-553-3000

Accessible Formats

People with disabilities who need this information in accessible formats may call 206-477-6066 (voice) or TTY Relay: 711.

Interpretes የቃል አስተርጓሚ
 Переводчик ഫിተርപവ്‌ടር
 Перекладач 翻譯員
 Turjubaan 통역사
 Thông Dịch Viên

Interpreter
206-553-3000

240 WEEKDAY/Entre semana

To RENTON →

Bellevue Transit Center Bay 1	Wilburton Park & Ride	Eastgate Park & Ride Bay 2	Renton Highlands	Renton Boeing	Renton Transit Center Bay 3
108th Ave NE & NE 6th St	114th Ave SE & SE 8th St	SE Eastgate Way & 140th Ave SE	Newcastle Way & Coal Creek Pkwy SE	Duvall Ave NE & NE Sunset Blvd	Park Ave N & N 8th St
5:05	5:10	5:17	5:29	5:34†	5:43†
5:35	5:40	5:47	6:02	6:08†	6:17†
6:05	6:10	6:17	6:36	6:42†	6:53†
6:35	6:40	6:48	7:10	7:16†	7:27†
7:05	7:10	7:18	7:40	7:46†	7:57†
7:35	7:40	7:48	8:10	8:16†	8:27†
8:05	8:10	8:18	8:38	8:44†	8:55†
8:35	8:40	8:48	9:08	9:14†	9:25†
9:05	9:10	9:18	9:38	9:44†	9:55†
9:35	9:40	9:48	10:08	10:13†	10:22†
10:05	10:10	10:17	10:37	10:42†	10:51†
10:35	10:40	10:47	11:07	11:12†	11:21†
11:05	11:10	11:17	11:37	11:42†	11:51†
11:35	11:40	11:47	12:07	12:12†	12:21†
12:05	12:10	12:17	12:40	12:46†	12:56†
12:35	12:40	12:48	1:11	1:17†	1:27†
1:05	1:10	1:18	1:41	1:47†	1:57†
1:35	1:40	1:48	2:11	2:17†	2:27†
2:05	2:10	2:18	2:41	2:47†	2:57†
2:25	2:30	2:39	3:06	3:12†	3:22†
2:45	2:51	3:00	3:30	3:36†	3:46†
3:05	3:11	3:22	3:52	3:58†	4:08†
3:25	3:31	3:42	4:12	4:18†	4:28†
3:45	3:51	4:02	4:35	4:41†	4:51†
4:05	4:11	4:23	4:56	5:02†	5:12†
4:35	4:41	4:53	5:26	5:32†	5:42†
5:05	5:11	5:23	5:56	6:02†	6:12†
5:35	5:41	5:53	6:26	6:32†	6:42†
5:59	6:05	6:15	6:45	6:51†	7:01†
6:35	6:41	6:49	7:14	7:19†	7:28†
7:05	7:10	7:17	7:39	7:44†	7:53†
7:35	7:40	7:47	8:09	8:14†	8:23†
8:05	8:10	8:17	8:39	8:44†	8:53†
9:05	9:10	9:17	9:34	9:39†	9:48†
10:05	10:10	10:17	10:34	10:39†	10:47†
11:05	11:10	11:17	11:32	11:37†	11:45†

AM – Lighter Type PM – Darker Type

Timetable Symbol/ Símbolo del programa

† - Estimated time. Tiempo estimado.

Night Rider Tip

You can help drivers spot you when it is dark or during times of reduced visibility by wearing light-colored clothing and by standing in the most visible area of the bus stop. We don't want to miss you!

Holiday Information/ Información sobre feriados

The Sunday schedule shown in this timetable will be operated on the following holidays. El horario de los domingos que aparece en este programa se aplicará para el siguiente feriados:

Thanksgiving Nov. 23
 Día de acción de gracias el 23 de noviembre

Christmas Dec. 25
 Navidad el 25 de diciembre

New Year Jan. 1, 2018
 Año nuevo el 1 de enero de 2018

240 WEEKDAY/Entre semana

To BELLEVUE →

Renton Transit Center Bay 4	Renton Boeing	Renton Highlands	Eastgate Park & Ride Bay 1	Wilburton Park & Ride	Bellevue Transit Center Bay 1
S 2nd St & Burnett Av S	Park Ave N & N 8th St	Duvall Av NE & NE Sunset Blvd	Newcastle Way & Coal Creek Pkwy SE	SE Eastgate Way & 140th Ave SE	114th Ave SE & SE 8th St
5:35	5:42	5:51	5:57	6:14†	6:29†
6:05	6:12	6:21	6:28	6:46†	7:06†
6:25	6:32	6:42	6:49	7:12†	7:34†
6:45	6:52	7:03	7:11	7:36†	7:58†
7:08	7:15	7:27	7:36	8:01†	8:23†
7:28	7:35	7:47	7:56	8:21†	8:41†
7:46	7:53	8:05	8:14	8:39†	8:59†
8:08	8:15	8:27	8:35	8:58†	9:18†
8:39	8:46	8:57	9:05	9:28†	9:47†
9:15	9:22	9:33	9:40	10:01†	10:19†
9:45	9:52	10:02	10:09	10:30†	10:48†
10:16	10:23	10:33	10:40	11:01†	11:19†
10:46	10:53	11:03	11:10	11:31†	11:49†
11:16	11:23	11:33	11:40	12:01†	12:19†
11:46	11:53	12:03	12:10	12:31†	12:49†
12:16	12:23	12:33	12:40	1:01†	1:19†
12:46	12:53	1:03	1:10	1:31†	1:49†
1:16	1:23	1:33	1:40	2:01†	2:20†
1:46	1:53	2:03	2:11	2:32†	2:52†
2:16	2:24	2:34	2:42	3:03†	3:23†
2:46	2:54	3:04	3:12	3:33†	3:53†
3:06	3:14	3:24	3:32	3:54†	4:17†
3:30	3:38	3:48	3:56	4:18†	4:41†
4:00	4:08	4:18	4:26	4:48†	5:11†
4:30	4:38	4:48	4:56	5:18†	5:41†
5:00	5:08	5:18	5:26	5:48†	6:10†
5:32	5:40	5:50	5:58	6:20†	6:39†
6:05	6:13	6:23	6:31	6:50†	7:08†
6:35	6:42	6:52	7:00	7:18†	7:34†
7:05	7:12	7:22	7:29	7:47†	8:02†
7:29	7:36	7:46	7:53	8:11†	8:26†
8:29	8:36	8:45	8:51	9:06†	9:21†
9:29	9:36	9:45	9:51	10:06†	10:21†
10:29	10:36	10:45	10:51	11:06†	11:21†
11:29	11:36	11:45	11:51	12:06†	12:21†

AM – Lighter Type PM – Darker Type

Need more information or assistance?

- Visit Metro Online at kingcounty.gov/metro
- Call Metro's Customer Information Office, 206-553-3000, Mon-Fri except for major holidays (2017: Nov. 10, 23, 24, Dec. 25; 2018: Jan. 1, 15, Feb. 19).
 - 6 am - 8 pm for trip planning assistance
 - 8 am - 5 pm for ORCA assistance and customer comments

Night Stop Program

For your added safety at night, you may request to exit the bus at a location along your route other than a regular bus stop. To do so, please go to the front of the bus and ask your driver at least one block before your desired stop. Safety considerations will determine if the driver can comply with your request. Night Stop service is available only from 8 pm to 5 am and is for dropping off riders only. Night Stop is not provided in downtown Seattle.