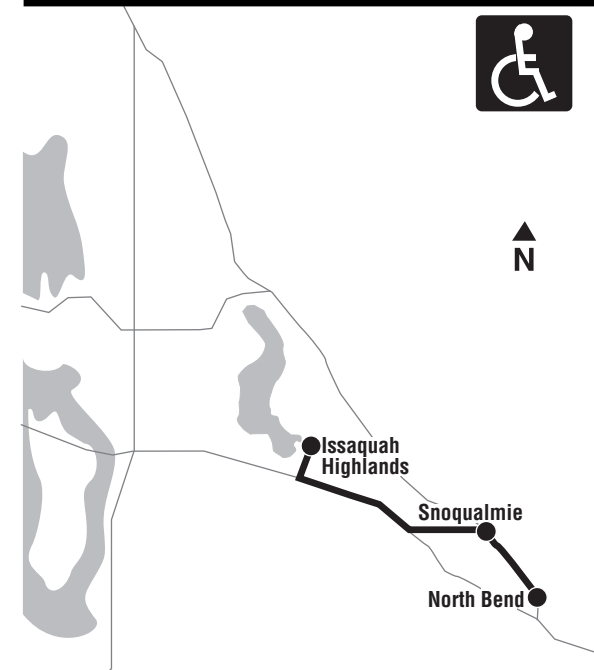


628

Community Shuttle

North Bend, Snoqualmie, Issaquah Highlands

September 23, 2017 thru March 9, 2018
23 de septiembre de 2017 a través de 9 de marzo de 2018



Online Trip Planning

Use Metro's online Trip Planner to plan trips on scheduled service in King, Pierce and Snohomish counties. It provides details on transit stops, routes and schedules. Trip Planner itineraries do not include service disruptions and reroutes caused by weather, emergencies, traffic, events or construction.

Trip Planner includes Metro Transit, Pierce Transit, Community Transit, Everett Transit, ST Express buses, Link light rail, Sounder commuter rail, King County Water Taxi, Washington State Ferries, the Seattle Center Monorail, and Seattle Streetcar.

www.kingcounty.gov/tripplanner

Snow Service Servicio de nieve

During snow conditions, Route 628 is canceled. For possible alternative service, please call Metro at 206-553-3000. Also, visit kingcounty.gov/Metro/snow to register for Transit Alerts so that you can stay informed during adverse weather conditions.

Durante las condiciones de nieve, la Ruta 628 se cancela. Para un posible servicio alternativo, por favor llame a Metro al 206-553-3000. Visite kingcounty.gov/metro/snow y regístrese para obtener Alertas de tránsito y mantenerse informado durante las condiciones adversas.

Metro Customer Services

Customer Service (general information, trip planning, comments and lost & found)

Seattle metro calling area 206-553-3000
Toll Free 1-800-542-7876
Hearing impaired TTY Relay: 711
Metro Online / Online Trip Planner www.kingcounty.gov/metro
Carpool/Vanpool 206-625-4500
Hearing Impaired TTY Relay: 1-800-833-6388

Community Transit 1-800-562-1375
Pierce Transit 1-800-562-8109

Metro Customer Service
206-553-3000

Route 628 Service Information

Route 628 provides fixed-route service between North Bend and Issaquah Highlands via Snoqualmie. Limited flexible routing, on a reservation basis, is also provided in the Highlands area.

Scheduled Service/Fixed Routing

Route 628 provides half-hourly peak hour service on weekdays (see schedules on reverse). You can wait at any bus stop along the route for regularly scheduled, fixed-route trips. For more information, please call Metro's Rider Information at (206) 553-3000.

Reservations / Flexible Routing

You can request off-route service in the Issaquah Highlands area by calling 855-233-6043 (see map on reverse). A system of designated pick-up and drop-off locations is used in the "alternative service" areas. Only a limited number of off-route deviations can be made on any given trip. You need to make your alternative service trip request at least two hours in advance. You can make your reservations for 30 days at a time, and as far as 30 days in advance. Reservations will be taken on a first-come, first-served basis.

Reservations can be made by calling 855-233-6043 (voice), or 800-246-1646 (TTY) during the following hours:

- Monday-Friday 5 am - 11 pm
- Saturday 7:30 am - 9:30 pm
- Sunday/Holidays 9:30 am - 6:30 pm

Leave a message at all other times.

Make reservations online at <http://www.hope-link.org/programs/dart.htm>

Night Stop Program

For your added safety at night, you may request to exit the bus at a location along your route other than a regular bus stop. To do so, please go to the front of the bus and ask your driver at least one block before your desired stop. Safety considerations will determine if the driver can comply with your request. Night Stop service is available only from 8 pm to 5 am and is for dropping off riders only. Night Stop is not provided in downtown Seattle.

How To Pay

Upon boarding, pay your fare with exact change or a convenient regional ORCA card. ORCA cards are sold in downtown Seattle at Metro customer service offices in King Street Center and the Westlake tunnel station.

What To Pay

	1 Zone	2 Zone
Adults (19 and older), Off Peak	\$2.50	\$2.50
Adults (19 and older), Peak	\$2.75	\$3.25
ORCA LIFT Fare,* all times	\$1.50	\$1.50
Youth (6-18 yrs), all times	\$1.50	\$1.50
RRFP cardholders (registered seniors, Medicare, disabled), all times	\$1.00	\$1.00
Children (thru age 5), all times	Four may ride free with person paying adult fare	

*Income Qualified

Cuánto pagar

	Zona 1	Zona 2
Adultos (19 años y mayor) fuera de hora pico	\$2.50	\$2.50
Adultos (19 años y mayor) en hora pico	\$2.75	\$3.25
Tarifa ORCA LIFT,* a toda hora	\$1.50	\$1.50
Jóvenes (6-18 años), a toda hora	\$1.50	\$1.50
Titulares de tarjetas RRFP (personas mayores registradas, Medicare, discapacitados), a toda hora.	\$1.00	\$1.00
Niños (hasta los 5 años), a toda hora.	Pueden viajar hasta cuatro con una persona que pague la tarifa de adulto.	

*Ingresos que reúnan los requisitos

Need more information or assistance?

- Visit Metro Online at kingcounty.gov/metro
- Call Metro's Customer Information Office, 206-553-3000, Mon-Fri except for major holidays (2017: Nov. 10, 23, 24, Dec. 25; 2018: Jan. 1, 15, Feb. 19).
 - 6 am - 8 pm for trip planning assistance
 - 8 am - 5 pm for ORCA assistance and customer comments

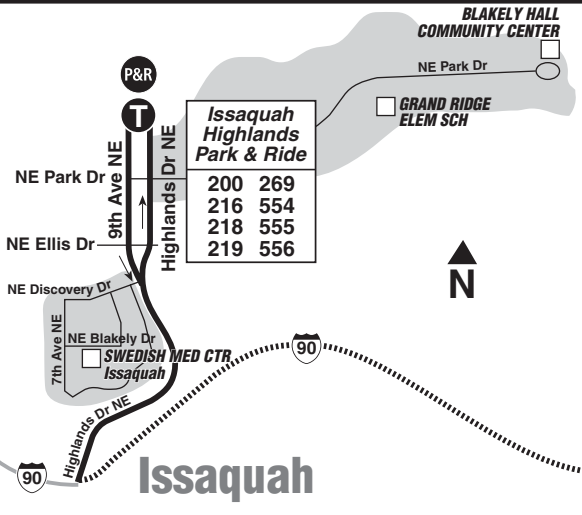
Accessible Formats

People with disabilities who need this information in accessible formats may call 206-477-6066 (voice) or TTY Relay: 711.

ISSAQUAH HIGHLANDS
(see inset map)

Issaquah

ISSAQUAH HIGHLANDS



MAP LEGEND

- Makes all regular stops.
- Makes limited or no stops.
Hace pocas paradas o no las hace.
- Alternative/flexible service areas.

- TIME POINT/INTERMEDIAS: Street intersection used for time schedule reference point listed at the top of time columns to estimate bus arrival and trip times.
- ← 30 / 43 — T TIME POINT/TRANSFER POINT.
- P&R PARK & RIDE: Designated free parking area with direct bus service to major commercial centers.
- LANDMARK: A significant geographical reference point.

This paper uses minimum 30% post-consumer fibers; acid and chlorine free.
Inks: Environmentally sensitive vegetable-based.

Timetable Symbol

E - EXPRESS
To North Bend: Mornings via I-90. No stops between Issaquah Highlands P&R and North Bend EXCEPT at 9th Ave NE & NE Ellis Dr.
To Issaquah Highlands P&R: Afternoons and evenings via I-90. No stops between North Bend and Issaquah Highlands P&R EXCEPT at Highlands Dr NE & NE Ellis Dr.

**Holiday Information/
Información sobre feriados**

There is no service on this route on weekends or the following holidays. *No hay servicio en esta ruta los fines de semana ni el siguiente feriados:*

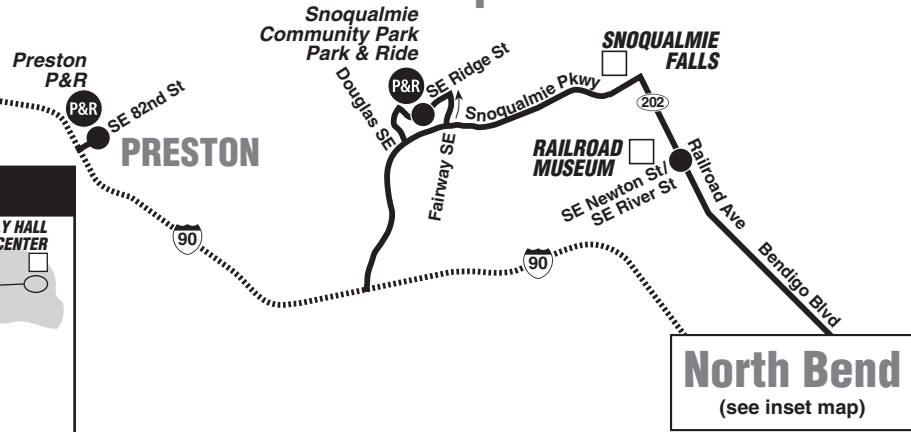
- Thanksgiving / Día de acción de gracias Nov. 23 / el 23 de noviembre
- Christmas / Navidad Dec. 25 / el 25 de diciembre
- New Year / Año nuevo Jan. 1, 2018 / el 1 de enero de 2018



Interpreter
206-553-3000

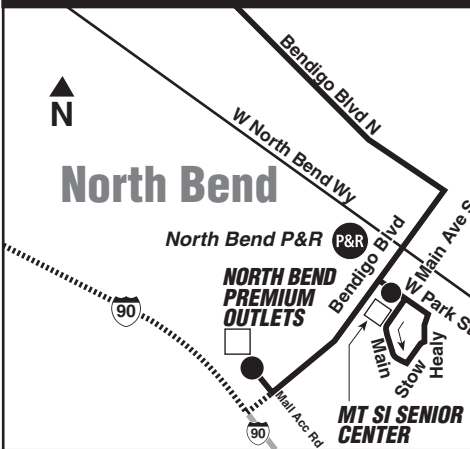
Intérpretes / ԻժԱ հմտՎ.ԼՊ.
 Переводчик / ԻժԻՇԿԱՐԵՆԵՐ
 Перекладач / ԲՆԱԿԻՆԻ
 Turjubaan / 통역사
 Thông Dịch Viên

Snoqualmie



North Bend
(see inset map)

NORTH BEND



628 WEEKDAY/Entre semana

To ISSAQUAH HIGHLANDS P&R →

North Bend	Mount Si Senior Center	Snoqualmie	Snoqualmie Community Park P&R	Preston P&R	Issaquah Highlands P&R, Bay 1
North Bend Premium Outlets	Main Ave S & W Park St	Railroad Ave SE & SE Newton St	SE Ridge St & Center Blvd SE	SE 82nd St & I-90 Ramp	Highlands Dr NE & 9th Ave NE
5:22	5:24	5:33	5:40	5:50	6:02
5:52	5:54	6:03	6:10	6:20	6:32
6:22	6:24	6:33	6:40	6:50	7:02
6:53	6:55	7:04	7:11	7:21	7:33
7:25	7:27	7:36	7:43	7:53	8:05
7:53	7:55	8:04	8:11	8:21	8:33
8:23	8:25	8:34	8:42	8:52	9:05
4:55E	—	—	—	—	5:25E
5:34E	—	—	—	—	6:04E
6:04E	—	—	—	—	6:34E
6:33E	—	—	—	—	7:03E
7:33E	—	—	—	—	8:03E

To NORTH BEND →

Issaquah Highlands P&R, Bay 1	Preston P&R	Snoqualmie Community Park P&R	Snoqualmie	Mount Si Senior Center	North Bend
Highlands Dr NE & 9th Ave NE	SE 82nd St & I-90 Ramp	SE Ridge St & Center Blvd SE	Railroad Ave SE & SE King St	Main Ave S & W Park St	North Bend Premium Outlets
6:23E	—	—	—	—	6:48E
6:55E	—	—	—	—	7:20E
7:23E	—	—	—	—	7:48E
7:55E	—	—	—	—	8:20E
4:06	4:17	4:29	4:37	4:47	4:53
4:45	4:56	5:08	5:16	5:26	5:32
5:15	5:26	5:38	5:46	5:56	6:02
5:44	5:55	6:07	6:15	6:25	6:31
6:14	6:25	6:37	6:45	6:55	7:01
6:44	6:55	7:07	7:15	7:25	7:31
7:14	7:25	7:37	7:45	7:55	8:01
8:09	8:20	8:31	8:39	8:48	8:54

AM – Lighter Type PM – Darker Type