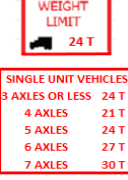

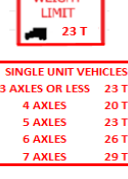
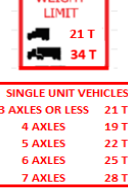

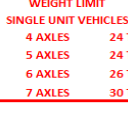
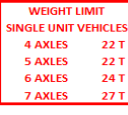
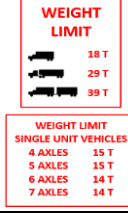
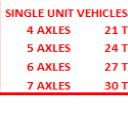
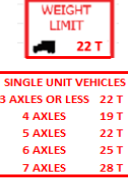
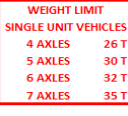


# King County Restricted Bridges





These are lists of King County owned bridges with restricted load capacity or restricted vertical clearances. For closed bridges, go to <http://glsmaps.kingcounty.gov/mycommute>.

## Load Posted Bridges

Bridge Number	Bridge Name	Location	Type 3 3 Axle Truck	Type 3-S2 5 Axle Truck	Type 3-3 6 Axle Truck	SHV - SU4 4 Axle Truck	SHV - SU5 5 Axle Truck	SHV - SU6 6 Axle Truck	SHV - SU7 7 Axle Truck	Detour Route	Bridge Sign	Month/Year Posted
3060	<b>208th Ave SE Bridge</b>	On 208th Ave. SE and SE 448th street	24 T	-	-	21 T	24 T	27 T	30 T	Use SE 456th Way		October 2017
3126	<b>S 277th St Bridge</b>	On S 277th St between SR 167 and 55th Ave. S	-	-	-	24 T	27 T	31 T	34 T	Use SR 516		March 2018
3030	<b>SE 380th St Bridge</b>	On SE 380th St., 0.8 miles west of SR-169	23 T	-	-	20 T	23 T	26 T	29 T	Use Krain-Wabash Rd		October 2017
1320A	<b>Ames Lake Trestle Bridge</b>	On Ames Lake Carnation Rd. south of W Snoqualmie Valley Rd. NE	21 T	34 T	-	19 T	22 T	25 T	28 T	Use Union Hill Rd		October 2017
509A	<b>Baring Bridge</b>	On NE Index Creek Road, over South Fork Skykomish River, about 0.1 mile south of SR2	10 T	10 T	10 T	10 T	10 T	10 T	10 T	None		January 1995
333A	<b>Bear Creek Bridge</b>	Along NE 133rd St. over Bear Creek east of Avondale	-	-	-	24 T	24 T	26 T	30 T	Use NE Novelty Hill Rd or NE Woodinville Duvall Rd		October 2017
480A	<b>Bear Creek Bridge</b>	0.1 miles east Avondale over Bear Creek	-	-	-	22 T	22 T	24 T	27 T	Use NE Novelty Hill Rd		October 2017
3055A	<b>Boise X Connection Bridge</b>	On SE Mud Mountain Rd, 2.5 miles southwest of Enumclaw	18 T	29 T	39 T	15 T	15 T	14 T	14 T	Use 252nd Ave SE		January 2019
249B	<b>C W Neal Road Bridge</b>	On Neal Road close to Fall City	-	-	-	21 T	24 T	27 T	30 T	Use Fall City - Carnation Rd SE		October 2017
909B	<b>Clough Creek Bridge</b>	Along 415th Way SE over Clough Creek south of North Bend	22 T	-	-	19 T	22 T	25 T	28 T	Use Cedar Falls Rd SE		October 2017
3035A	<b>Coal Creek Bridge</b>	On SE Lake Walker Road over Coal Creek 3.5 miles west of SR 169	-	-	-	26 T	30 T	32 T	35 T	None		October 2017

Bridge Number	Bridge Name	Location	Type 3 3 Axle Truck	Type 3-S2 5 Axle Truck	Type 3-3 6 Axle Truck	SHV - SU4 4 Axle Truck	SHV - SU5 5 Axle Truck	SHV - SU6 6 Axle Truck	SHV - SU7 7 Axle Truck	Detour Route	Bridge Sign	Month/Year Posted
240A	Cottage Lake Creek Bridge	On NE 132nd street over Cottage Lake Creek 0.1 miles east of Avondale Rd NE	-	-	-	-	28 T	32 T	35 T	Use Bear Creek Rd NE	WEIGHT LIMIT SINGLE UNIT VEHICLES 5 AXLES 28 T 6 AXLES 32 T 7 AXLES 35 T	October 2017
364A	Deep Creek Bridge	On North Fork Road SE, over Deep Creek, 13.7 miles north of North Bend.	-	-	-	25 T	28 T	31 T	34 T	None	WEIGHT LIMIT SINGLE UNIT VEHICLES 4 AXLES 25 T 5 AXLES 28 T 6 AXLES 31 T 7 AXLES 34 T	March 2018
180A	Evans Creek Bridge	On NE 50th street over Evans Creek 0.1 miles west of 202	24 T	-	-	21 T	23 T	24 T	27 T	Use Redmond - Fall City Rd NE	WEIGHT LIMIT 24 T SINGLE UNIT VEHICLES 3 AXLES OR LESS 24 T 4 AXLES 21 T 5 AXLES 23 T 6 AXLES 24 T 7 AXLES 27 T	October 2017
3032	Green River Gorge Bridge	On Green River Gorge Rd 3 miles southeast of Black Diamond	-	-	-	22 T	23 T	22 T	25 T	Use SR 169 and Enumclaw Franklin Rd SE	WEIGHT LIMIT REDUCED SINGLE UNIT VEHICLES 4 AXLES 22 T 5 AXLES 23 T 6 AXLES 22 T 7 AXLES 25 T	May 2019
257Z	Horseshoe Lake Creek Bridge	On 310th Avenue NE over Horseshoe Lake Creek north of NE Carnation Farm Rd	-	-	-	24 T	27 T	30 T	33 T	None	WEIGHT LIMIT SINGLE UNIT VEHICLES 4 AXLES 24 T 5 AXLES 27 T 6 AXLES 30 T 7 AXLES 33 T	October 2017
1741A	Issaquah Creek Bridge	On Getschman Road over Issaquah Creek south of Issaquah - Hobart Rd SE	-	-	-	-	-	34 T	37 T	None	WEIGHT LIMIT SINGLE UNIT VEHICLES 6 AXLES 34 T 7 AXLES 37 T	October 2017
1086A	Kimball Creek Bridge	Along SE 80th St. over west of Snoqualmie	-	-	-	-	28 T	28 T	29 T	Use 384th Ave SE	WEIGHT LIMIT SINGLE UNIT VEHICLES 5 AXLES 28 T 6 AXLES 28 T 7 AXLES 29 T	October 2017
122I	North Fork Bridge	On 428th Ave SE, 2 miles northeast of North Bend	-	-	-	-	27 T	25 T	22T	Use Meadowbrook Way SE	WEIGHT LIMIT SINGLE UNIT VEHICLES 5 AXLES 27T 6 AXLES 25T 7 AXLES 22T	January 2019
3015	Patton Bridge	On Green Valley Rd 4 miles southeast of Auburn	-	33 T	35 T	-	30 T	30 T	29 T	Use SE Auburn-Black Diamond Rd	WEIGHT LIMIT 33 T 35 T WEIGHT LIMIT REDUCED SINGLE UNIT VEHICLES 5 AXLES 30 T 6 AXLES 30 T 7 AXLES 29 T	April 2019
999K2	Scenic Bridge	0.1 miles south of SR-2 over Tye River east of Skykomish	-	-	-	23 T	23 T	21 T	21 T	Use Stevens Pass Hwy	WEIGHT LIMIT SINGLE UNIT VEHICLES 4 AXLES 23 T 5 AXLES 23 T 6 AXLES 21 T 7 AXLES 21 T	October 2017
3109A	Soos Creek Bridge	Along SE 216th St. over Soos Creek east of Kent	21 T	-	-	19 T	22 T	25 T	28 T	Use SE 208th St	WEIGHT LIMIT 21 T SINGLE UNIT VEHICLES 3 AXLES OR LESS 21 T 4 AXLES 19 T 5 AXLES 22 T 6 AXLES 25 T 7 AXLES 28 T	October 2017
271B	Upper Tokul Creek Bridge	2 miles north of Snoqualmie Falls on Tokul Road	23 T	-	-	21 T	22 T	23 T	24 T	None	WEIGHT LIMIT 23 T SINGLE UNIT VEHICLES 3 AXLES OR LESS 23 T 4 AXLES 21 T 5 AXLES 22 T 6 AXLES 23 T 7 AXLES 24 T	October 2017

**POSTED FOR VERTICAL CLEARANCE**

Bridge Number	Bridge Name	Location	Detour	Vertical Height Restriction	Bridge Elevation
4400	<b>Rock Creek Culvert</b>	On SE 248th Street, beneath Cedar River Trail Bridge Number 2266-11, 1 mile east of SR 169	Use SR 169	10'-8"	
1023A	<b>Stossel Bridge</b>	On Carnation Farm Road over the Snoqualmie River near the town of Carnation	Use Novelty Bridge (North) or Tolt Bridge (South)	14'-9"	

Updated: 07/24/2019